


N. 6.00 m.

N. 4.00 m.

N. 2.00 m.


0.00 m. H.



CAVE 1, VERTICAL SECTION.

第一洞 縱斷面圖


1:30



S. 2.00 m.

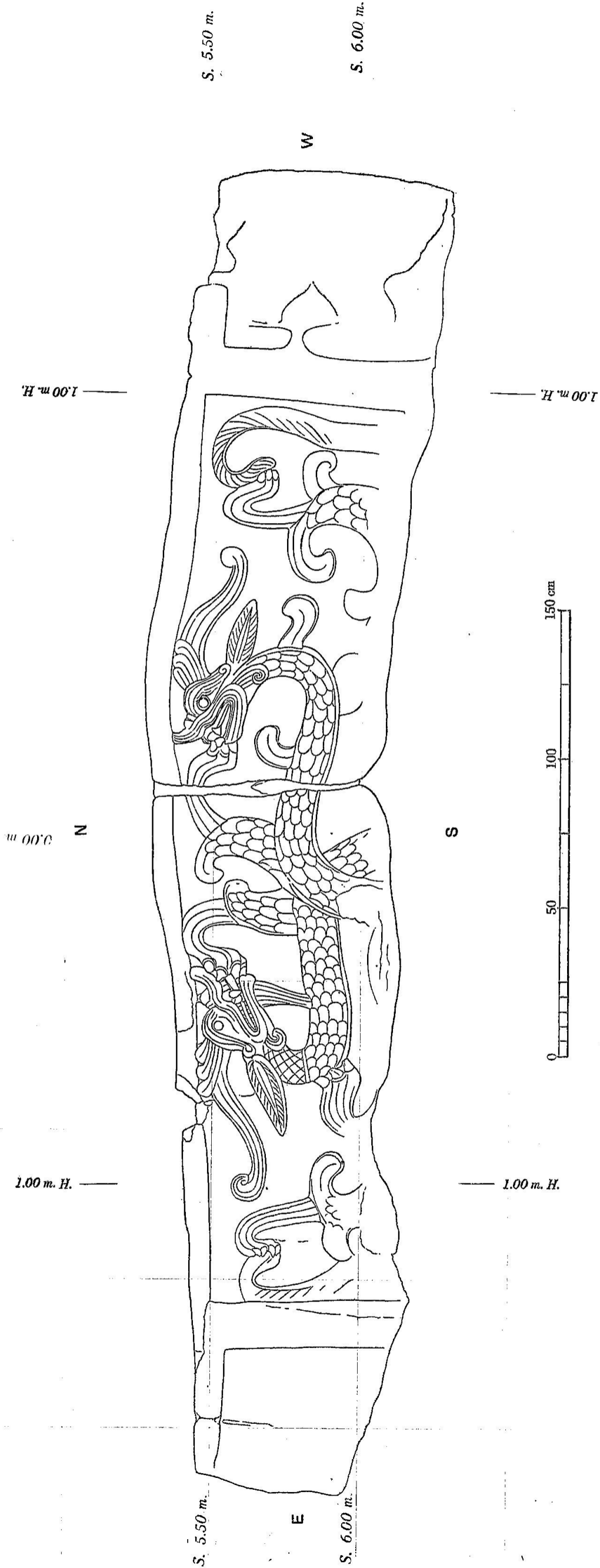
S. 4.00 m.

S. 6.00 m.



0.00 m. H.

2 3 m



CAVE I, DEVELOPMENT OF THE ENTRANCE. 1:15  
 第一洞 門口 展開圖


2.00 m.

2.00 m.

2.00 m.

0.00 m. H.

0.00 m. H.




CAVE 1, SOUTH WALL. 1:30  
 第一洞 南壁 實測圖


0.00 m. H.

0.00 m. H.

N. 400  
N. 200  
0.00  
S. 200  
S. 400



CAVE I. EAST WALL. 1:30  
第一洞 東壁 實測圖




CAVE I, WEST WALL. 1:30  
 第一洞 西壁 實測圖



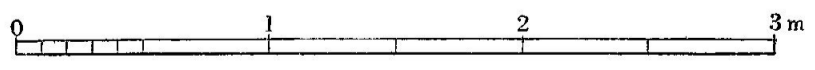

E. 1.00 m  
E. 2.00 m  
0.00 m  
2.00 m  
E. 1.00 m

0.00 m. H.

0.00 m. H.



CAVE I. NORTH WALL.  
第一洞 北壁 實測圖 1:30



CAVE I, CEILING. 1:30  
 第一洞天井實測圖




N. 6.00 m.

N. 4.00 m.


N. 2.00 m.

0.00 m.

0.00 m. H.




CAVE II, VERTICAL SECTION.  
第二洞 縱斷面圖



VERTICAL SECTION.  
同 縦断面圖

1:30



W. 4.00 m  
 W. 2.00 m  
 0.00 m  
 W. 2.00 m  
 E. 4.00 m

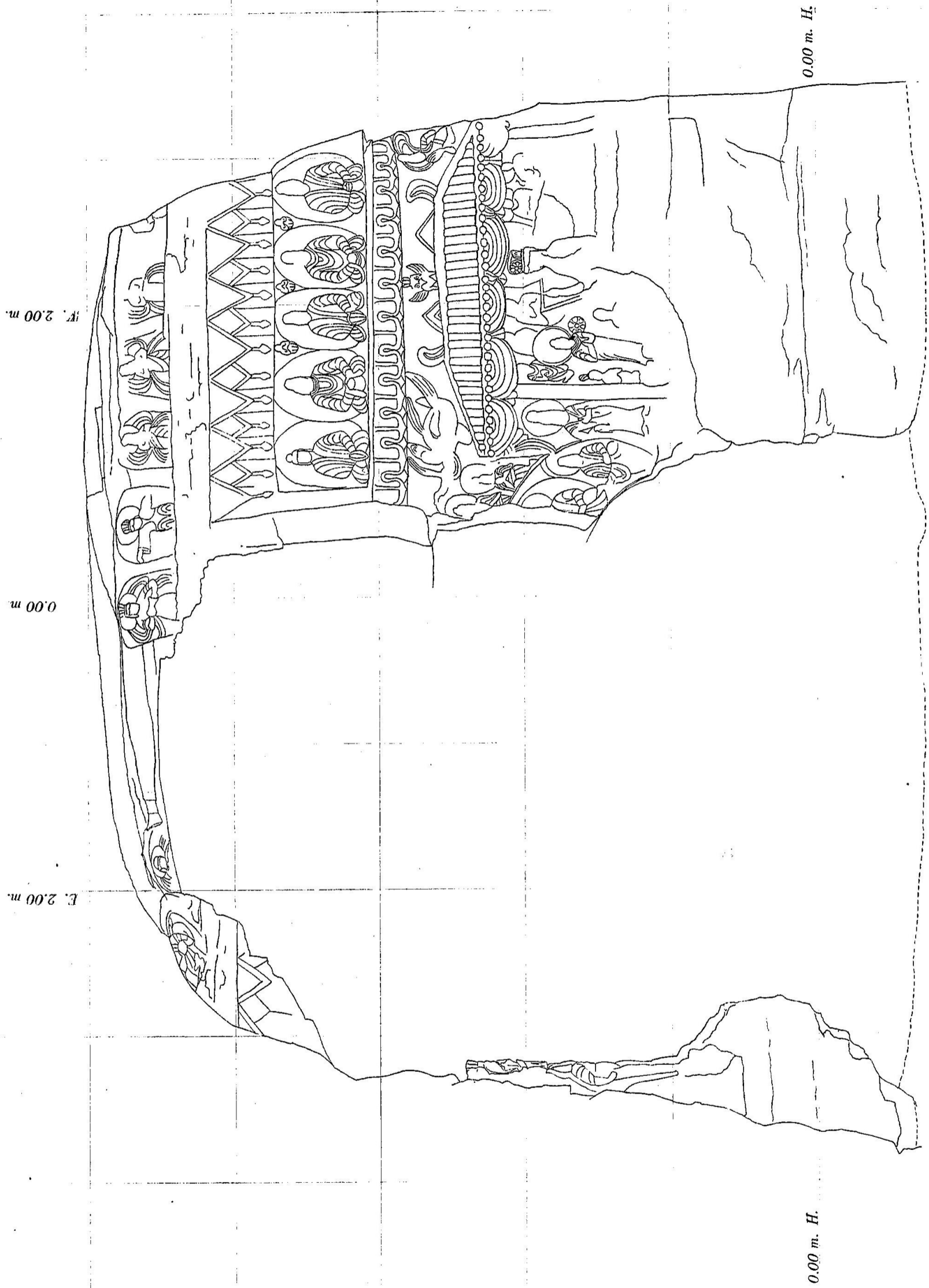
0.00 m. H.

0.00 m. H.



CAVE II, TRANSVERSE SECTION. 1:39

第二洞 横断面圖



W. 2.00 m.

0.00 m.

E. 2.00 m.



0.00 m. H.

0.00 m. H.

1:30

CAVE II, SOUTH WALL.  
第二洞 南壁 實測圖





CAVE 14 PLAN XI  
 第 11 号 窟 的 平面

N. 1.00 m

N. 1.70 m

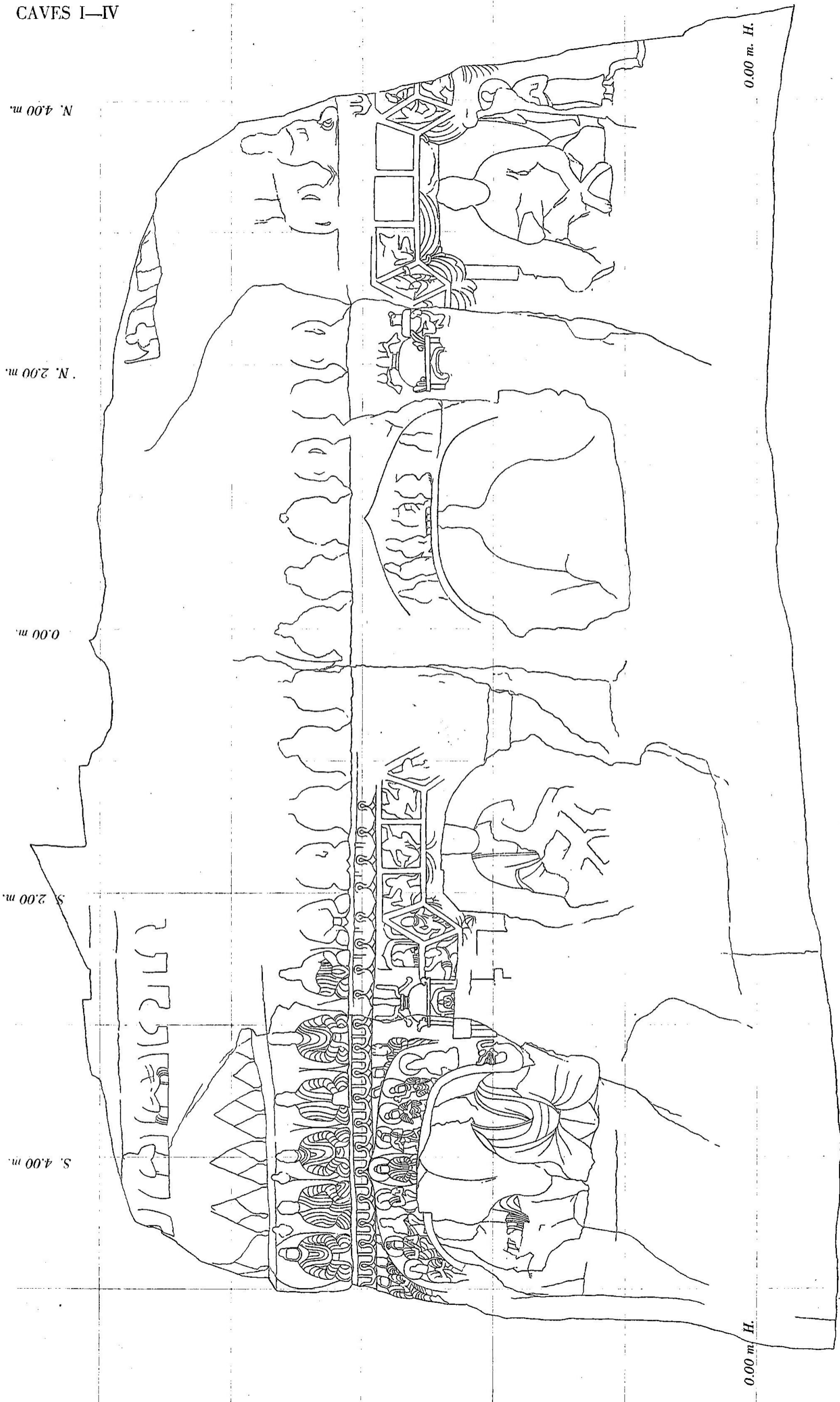
N. 2.10 m

N. 2.70 m

N. 3.00 m

0.00

2.10



CAVE II, WEST WALL. 1:30  
 第二洞 西壁 實測圖

0.00 m. H.

0.00 m.

0.00 m.

0.00 m.

0.00 m.

0.00 m.

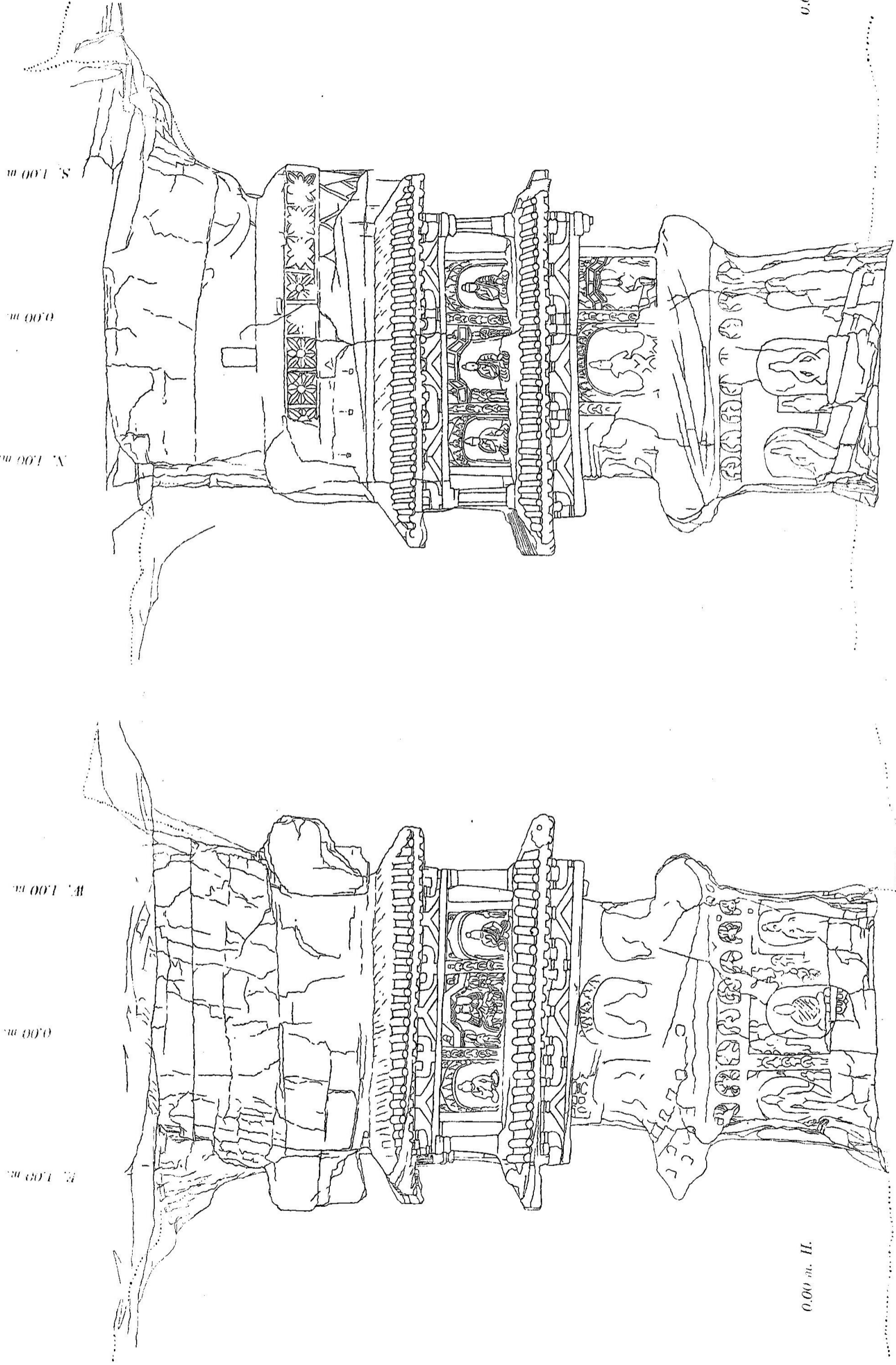


0.00 m. H.



1:50

CAVE II. NORTH WALL.  
第二洞 北壁 實測圖



B. WEST FACE.  
西面

A. NORTH FACE.  
北面



CAVE II. STÜPA PILLAR. (1) 1:30  
第二洞 塔柱 實測圖

0.00 m. H.

0.00 m. H.

0.00 m.

0.00 m.

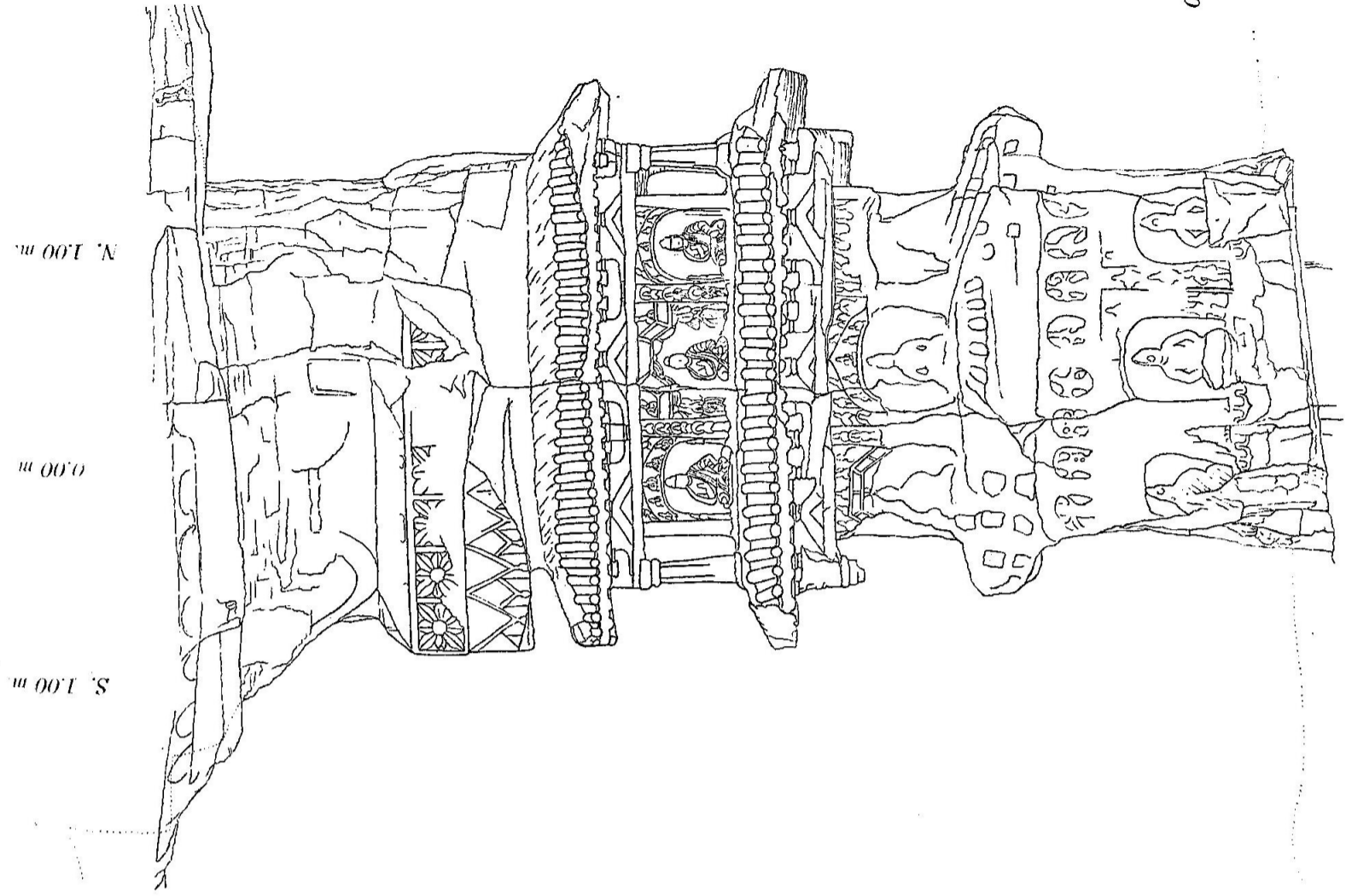
0.00 m.

0.00 m.


0.00 m.

0.00 m.





D) EAST FACE  
東面




C) SOUTH FACE  
南面



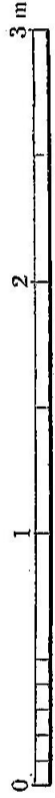
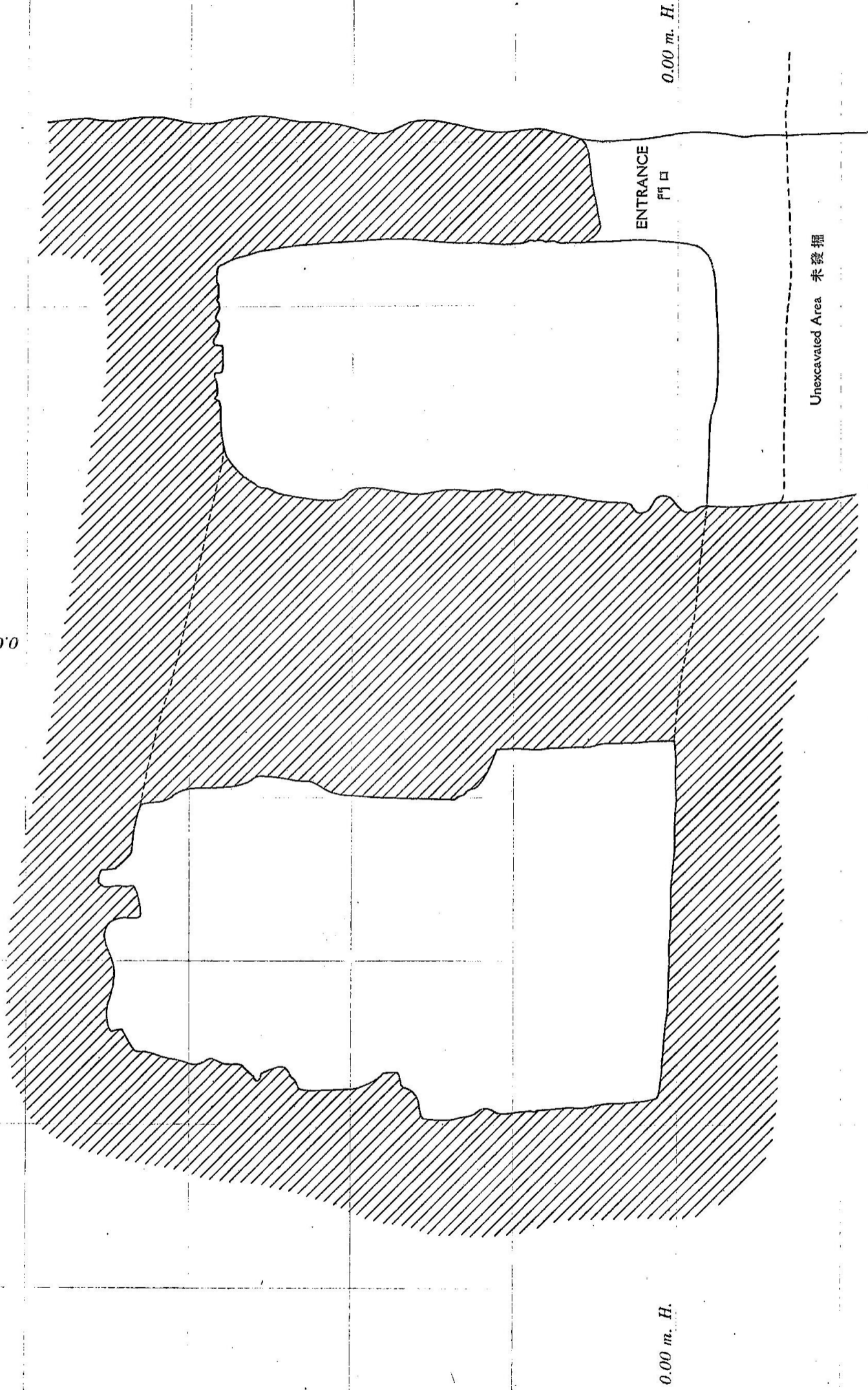
CAVE II. STÜPA PILLAR. (2) 1:30  
第二洞 塔柱 實測圖

0.00 m. H.

0.00 m. H.



CAVE II. CEILING. 1:30  
 第二洞天井實測圖



CAVE IV, VERTICAL SECTION. 1:30

第四洞 縱斷面圖