


(東から)



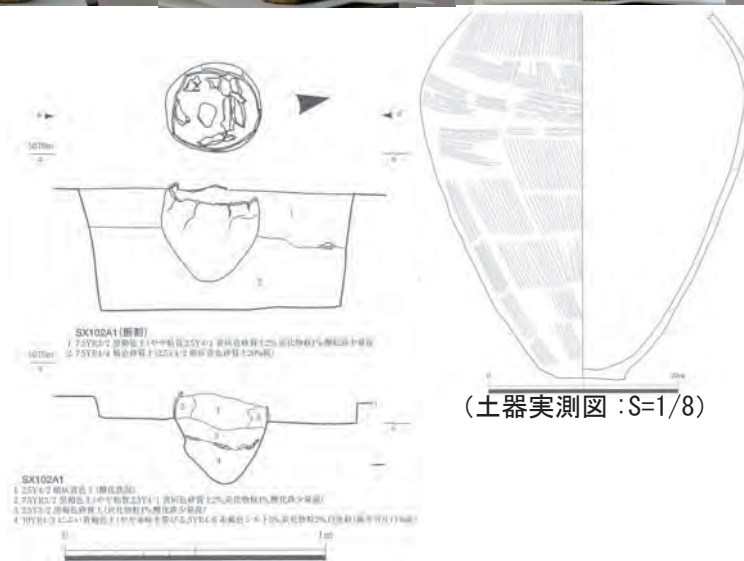
(西から)



(東)



(東から)

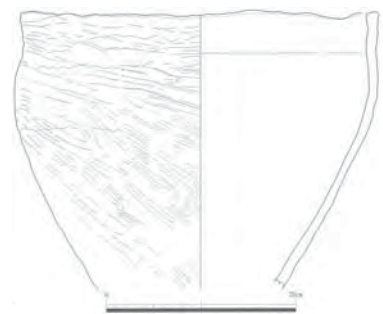
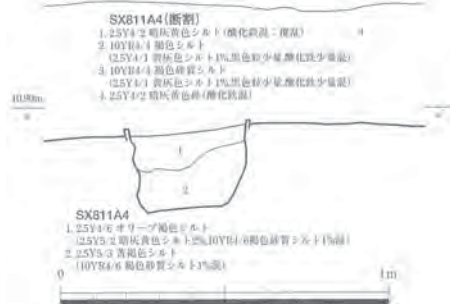
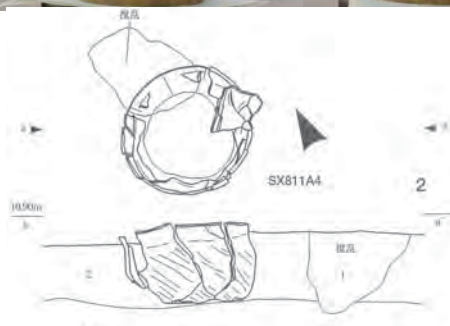




(土器実測図 : S=1/8)



羽根下立遺跡  
SX102A1-54

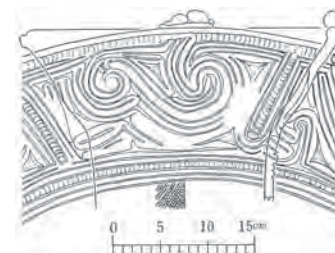
『羽根下立遺跡発掘調査報告』(2011)



(土器実測図：S=1/8)

羽根下立遺跡  
SX811A4-29


『羽根下立遺跡発掘調査報告』(2011)



(土器実測図 : S=1/8)



(北)




(北から)

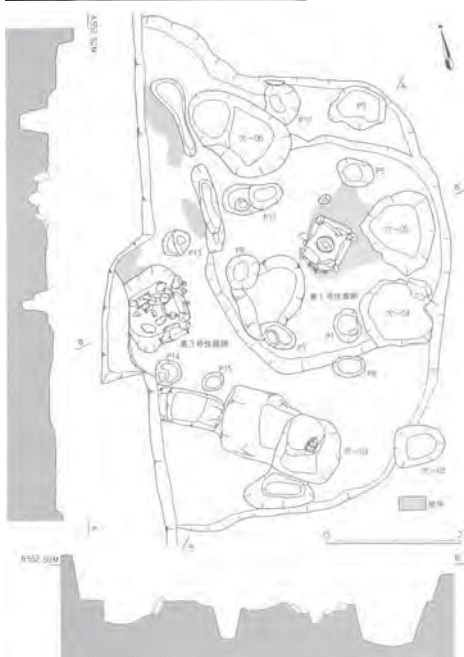


浦山寺蔵遺跡  
伏甕

『宇奈月町浦山寺蔵遺跡』(1977)




下山新遺跡  
1号住居炉内  
『下山新遺跡』(1973)



(土器実測図 : S=1/6)



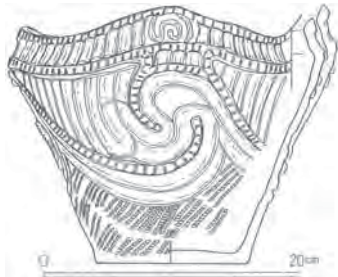
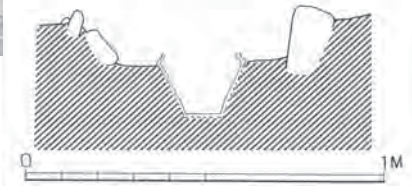
(北西から)



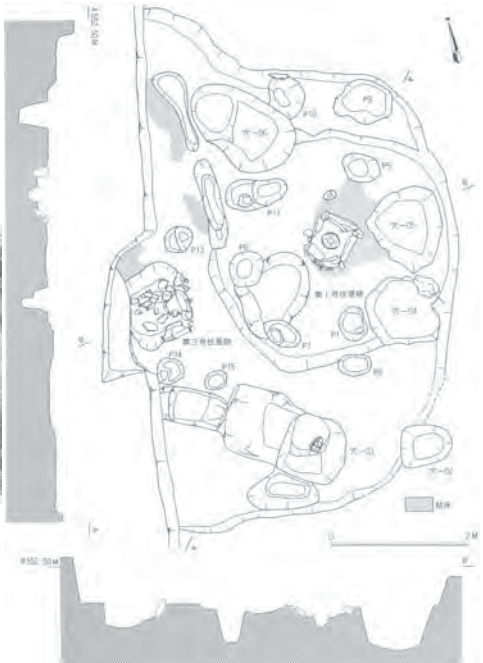

(北東から)



花切遺跡  
1・3号住居包含層 13  
『花切遺跡』(1988)



(土器実測図 : S=1/6)

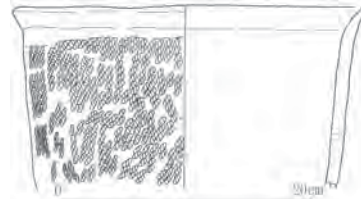


花切遺跡  
1号住居炉内1

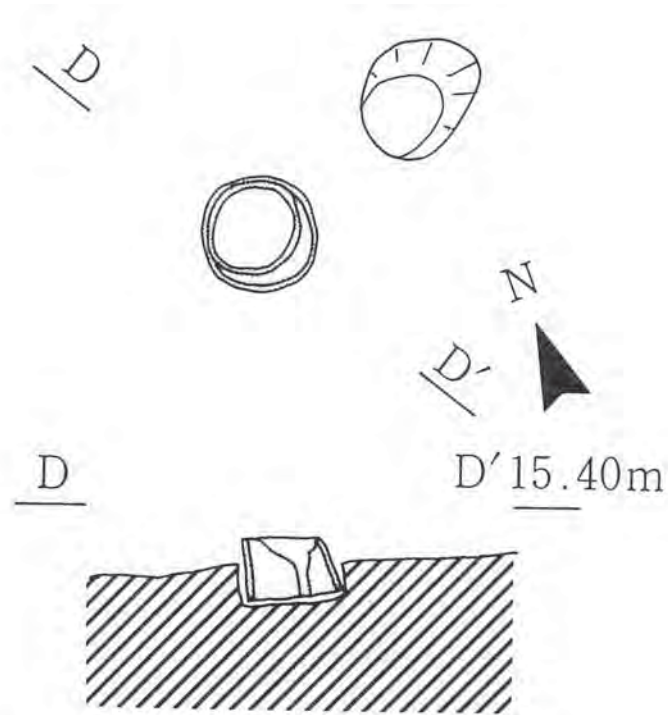
『花切遺跡』(1988)



(南西からを天地逆転)



(土器実測図 : S=1/6)



境 A 遺跡  
3号埋甕


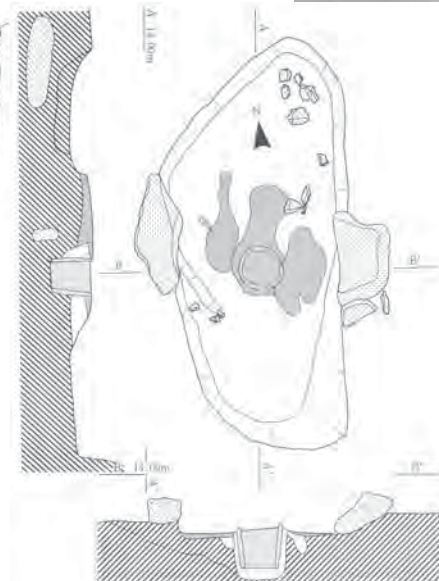
『境 A 遺跡—遺構編—』(1989)、『境 A 遺跡—土器編 (本文)—』(1991)



(東)



(土器実測図 : S=1/6)



(東から)



(東から)

境 A 遺跡  
19号住居炉

『境 A 遺跡—遺構編—』(1989)、『境 A 遺跡—土器編 (本文)—』(1991)



(東から)





(写真正面)



(方角不明)

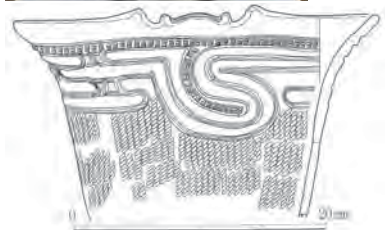


(土器実測図 : S=1/8)




境 A 遺跡  
20 号住居図版 13-1

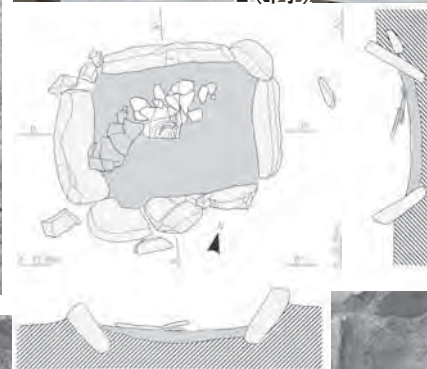
『境 A 遺跡—遺構編—』(1989)、『境 A 遺跡—土器編 (本文)—』(1991)



(土器実測図 : S=1/6)



(北から)



(北から)



境 A 遺跡  
25 号住居炉



(北から)


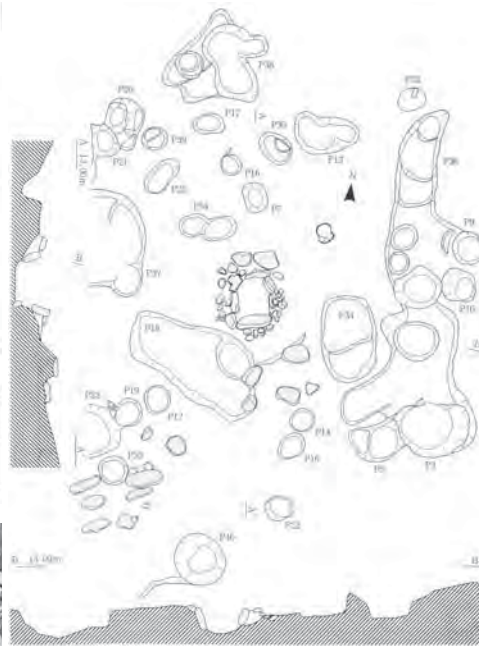


(東から)



(東から)

『境 A 遺跡—遺構編—』(1989)、『境 A 遺跡—土器編 (本文)—』(1991)




(北から)



(土器実測図 : S=1/4)



(北から)



(東から)



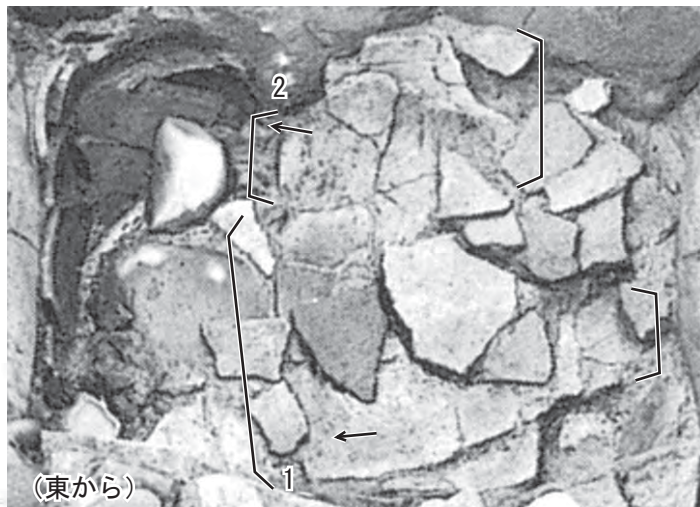
(東から)

境 A 遺跡  
26号住居図版 22-5

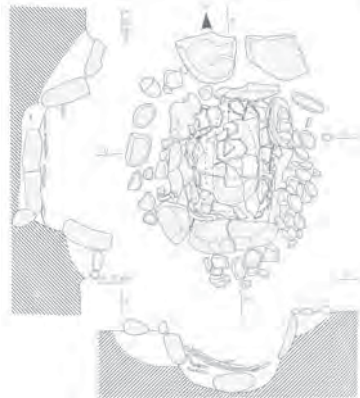
『境 A 遺跡—遺構編—』(1989)、『境 A 遺跡—土器編 (本文)—』(1991)




(土器実測図 : S=1/10)




(東から)



(北から)



(北から)

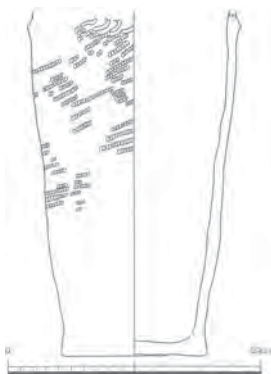


(東から)

境 A 遺跡

26号住居図版 23-5

『境 A 遺跡—遺構編—』(1989)、『境 A 遺跡—土器編 (本文)—』(1991)




(土器実測図 : S=1/6)

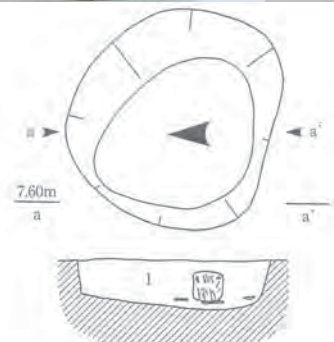


黒河尺目遺跡  
SK369-64

『黒河尺目遺跡』(2004)



(天)



(土器実測図 : S=1/6)




(南から)



(地)

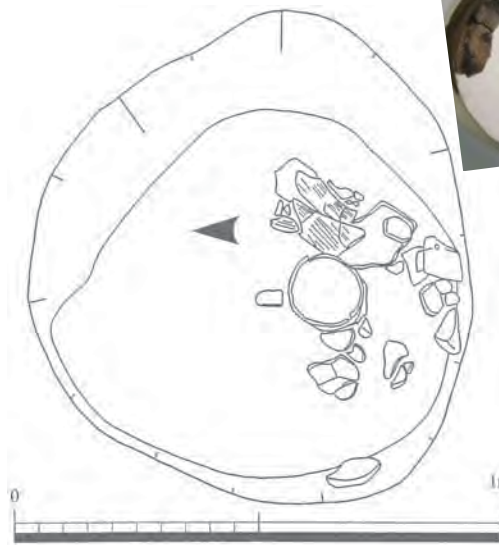
SK481  
I. 10YR3/2 黒褐色シルト(炭化物3%混)



《復元配置》



(西から)



黒河尺目遺跡  
SK481-93

『黒河尺目遺跡』(2004)



(天)



(東から)



(東から)



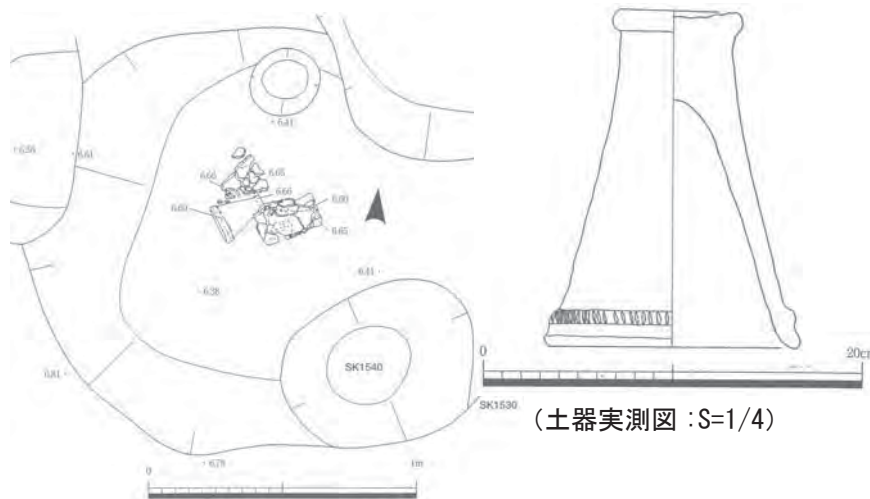
(地)



(土器実測図 : S=1/6)

黒河尺目遺跡  
SK1530-217

『黒河尺目遺跡』(2004)



(西からを天地逆転)



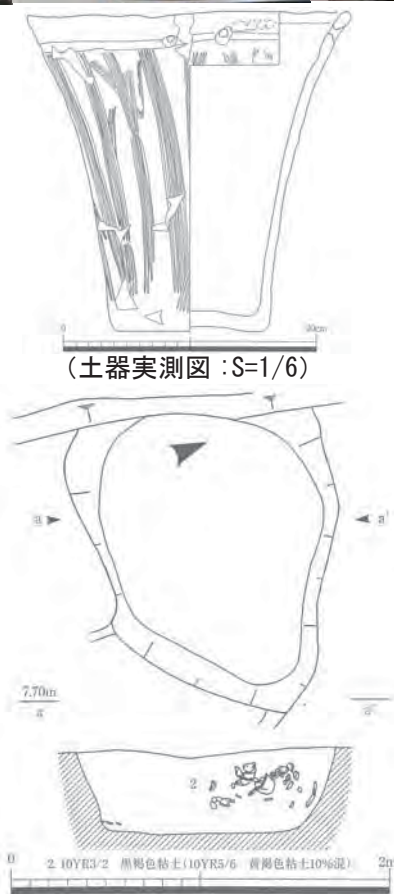
(西から)



黒河尺目遺跡  
SK1530-218

『黒河尺目遺跡』(2004)





(土器実測図 : S=1/6)

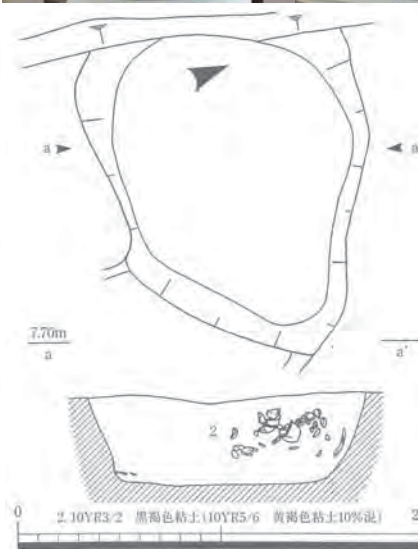


黒河尺目遺跡  
SX364-33

『黒河尺目遺跡』(2004)



(土器実測図 : S=1/8)




黒河尺目遺跡  
SX364-34

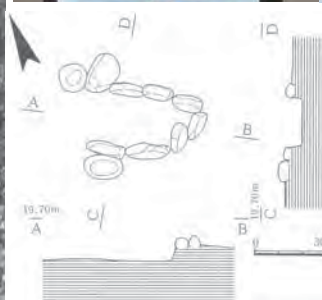
『黒河尺目遺跡』(2004)



(土器実測図 : S=1/8)



(方角不明)

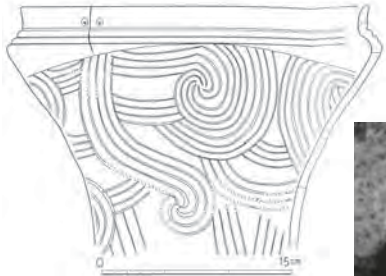


若宮 A 遺跡  
炉上面 1

『北陸自動車道遺跡調査報告—立山町遺構編一』(1981)、『北陸自動車道遺跡調査報告—立山町土器・石器編一』(1982)



(写真  
正面)




(土器実測図 : S=1/6)




(方角不明)



(方角不明)



(写真  
正面)




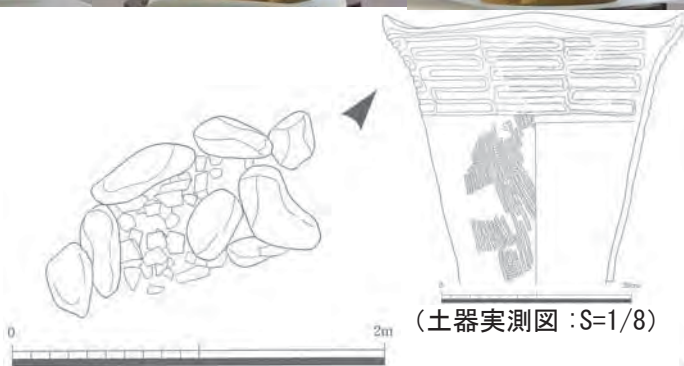
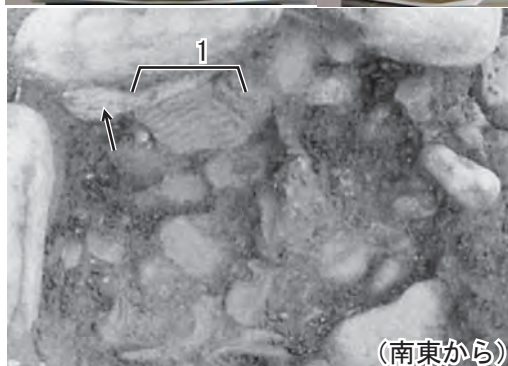
(方角不明)



(方角不明)

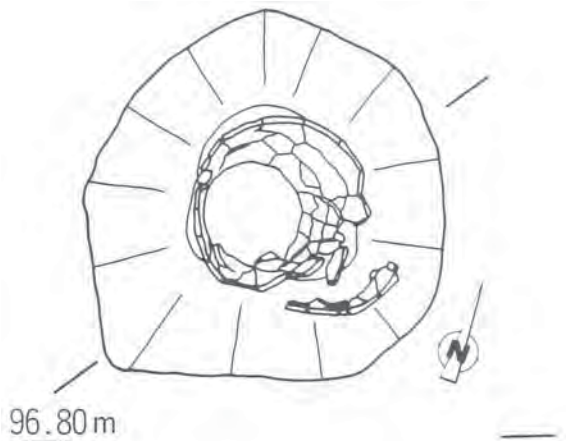
水上谷遺跡  
6 図 1

『水上谷遺跡緊急発掘調査概要』(1974)


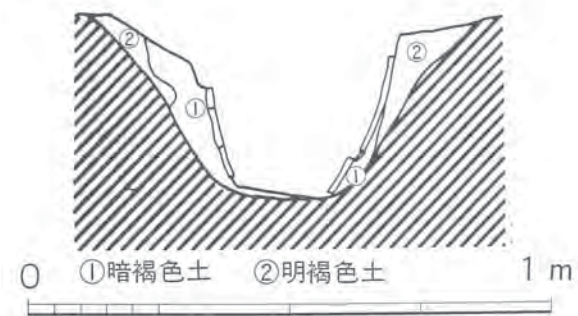


舌山遺跡  
S13 炉内

『舌山遺跡発掘調査報告』(2010)

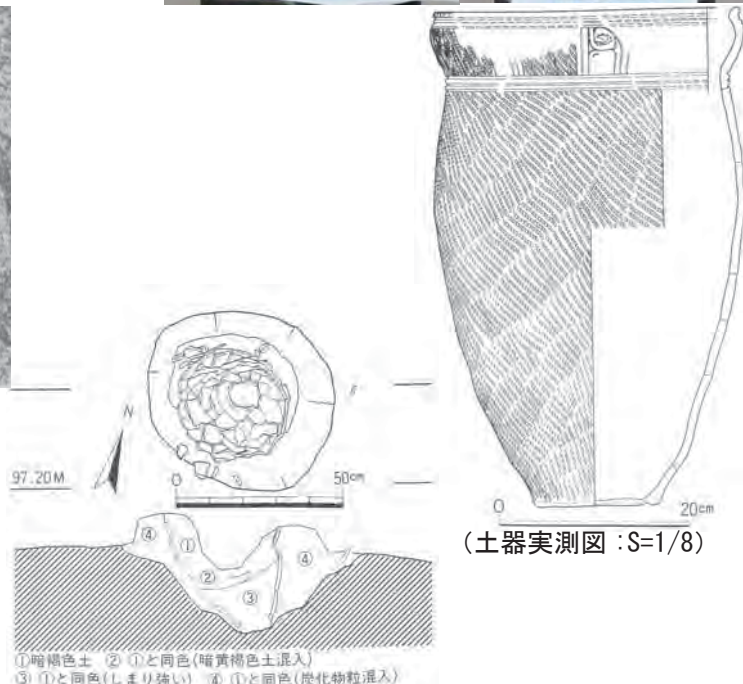
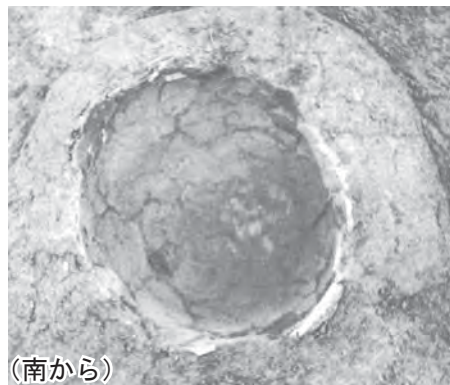


(土器実測図 : S=1/10)



長山遺跡  
7号埋甕

『富山県八尾町長山遺跡発掘調査概要(2)』(1986)

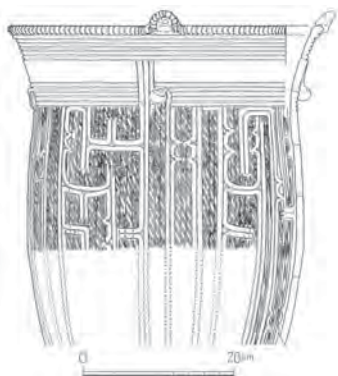


長山遺跡  
9号埋甕


『富山県八尾町長山遺跡発掘調査概要(3)』(1987)




(地)



(土器実測図 : S=1/10)



(天)




(方角不明)


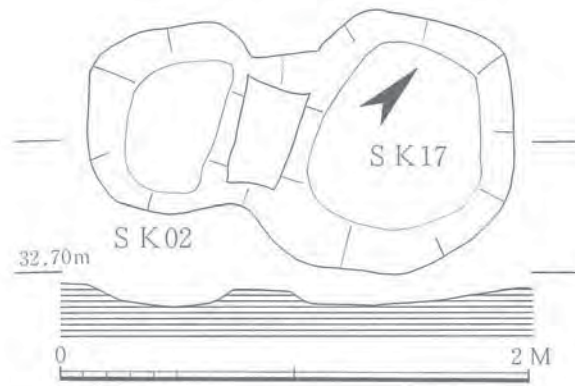
長山遺跡  
遺物集中 16 図 2

『富山県八尾町長山遺跡発掘調査報告』(1985)





(土器実測図 : S=1/8)



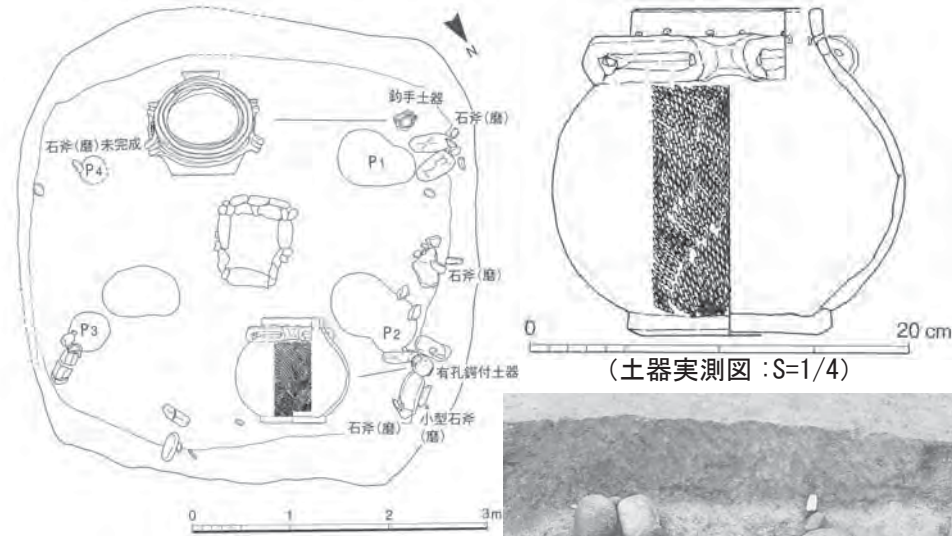
(北東から)

辻坂の上遺跡  
SK17-53

『北陸自動車道遺跡調査報告—立山町遺構編—』(1981)、『北陸自動車道遺跡調査報告—立山町土器・石器編—』(1982)



(地)



(土器実測図 : S=1/4)



(天)



(北東から)



(南東から)



(北東から)



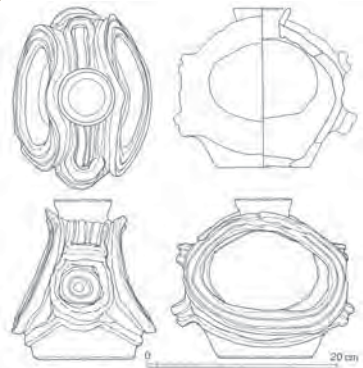
(北西から)

東黒牧上野遺跡 A 地区  
2号住居図版 8 図 9

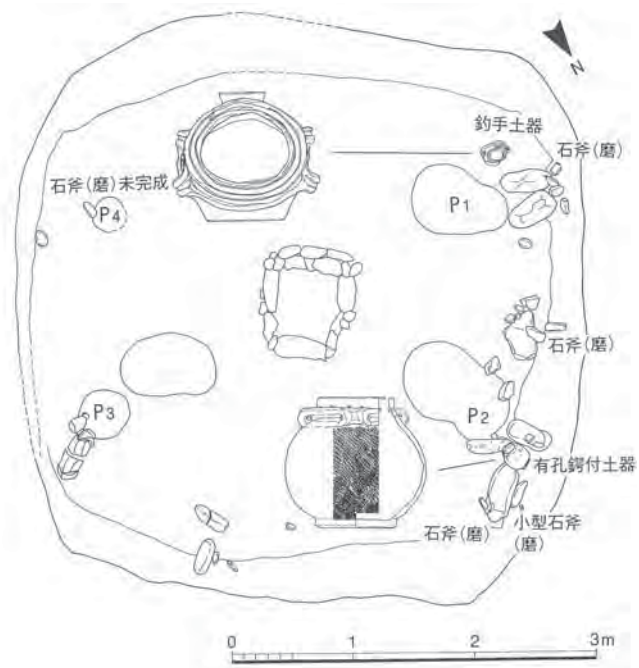
『東黒牧上野遺跡 A 地区』(1995)



(西から)



(土器実測図 : S=1/8)



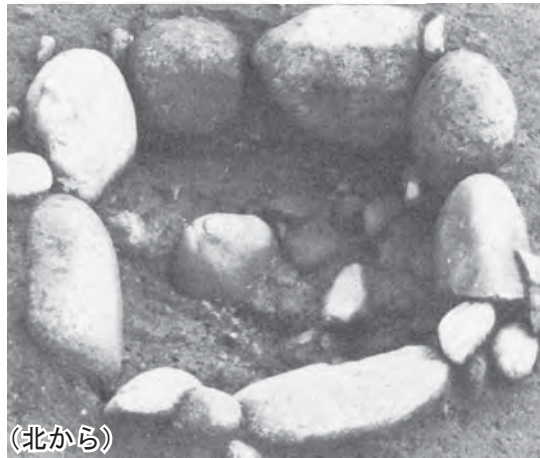
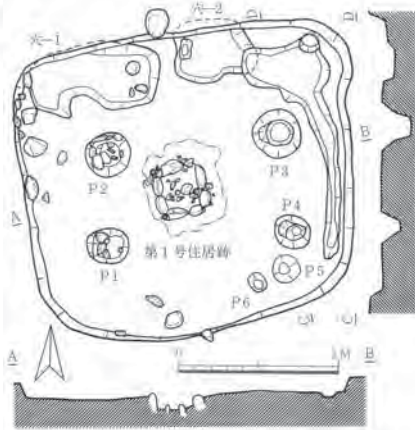
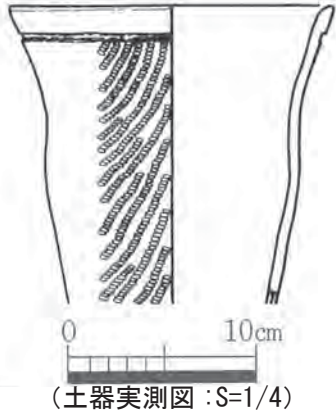
(南東から)



(北東から)

東黒牧上野遺跡 A 地区  
2号住居 8 図 10

『東黒牧上野遺跡 A 地区』(1995)

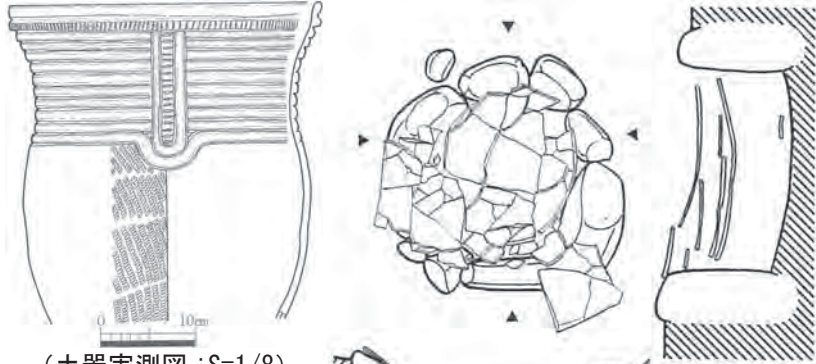


(北から)

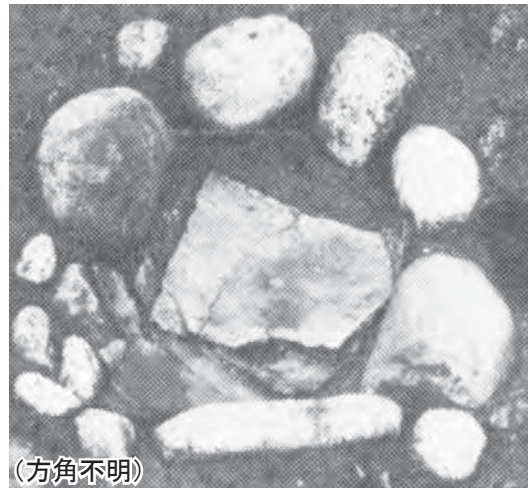


(北から)

ニツ塚遺跡  
1号住居炉内 26 図 1  
『ニツ塚遺跡』(1978)



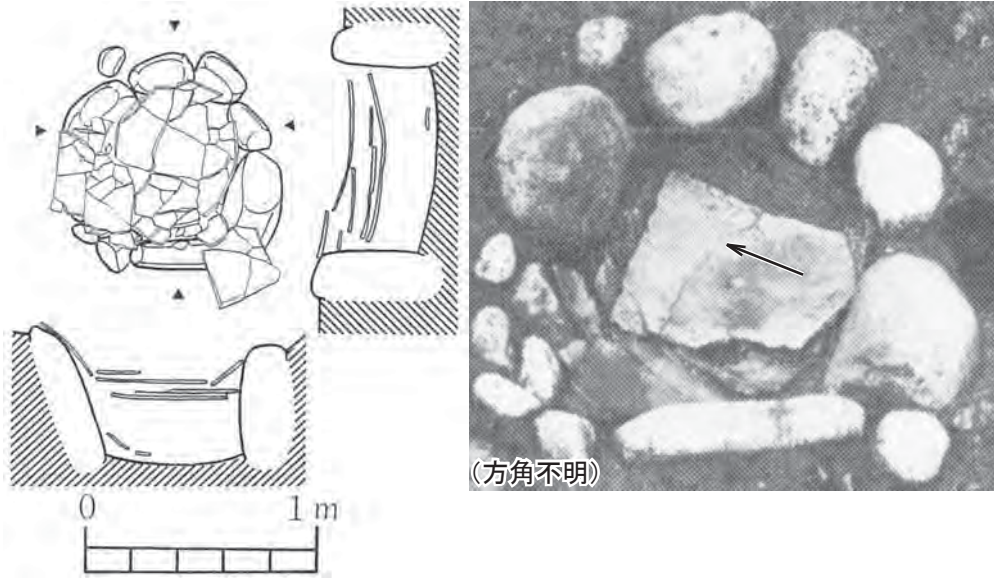
(土器実測図 : S=1/8)



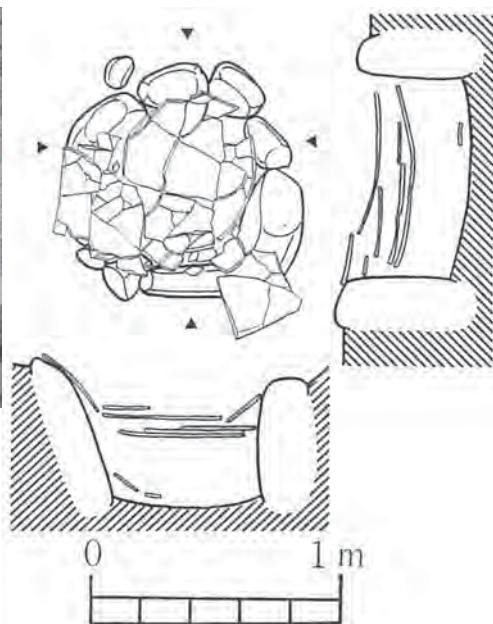
(方角不明)

ニツ塚遺跡  
5号住居炉内 37 図 3  
『ニツ塚遺跡』(1978)


当該破片（内面）



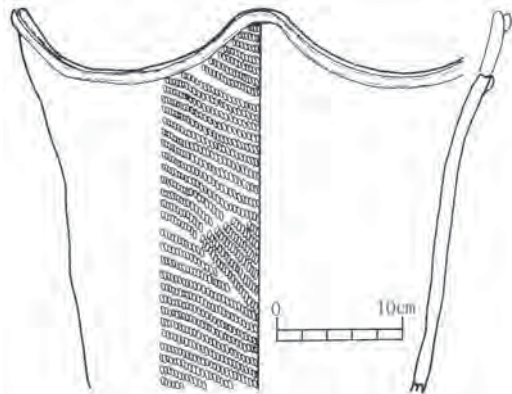
ニツ塚遺跡  
5号住居炉内図版 20 右下  
『ニツ塚遺跡』(1978)




ニツ塚遺跡  
5号住居炉内図無し  
『ニツ塚遺跡』(1978)



(天)



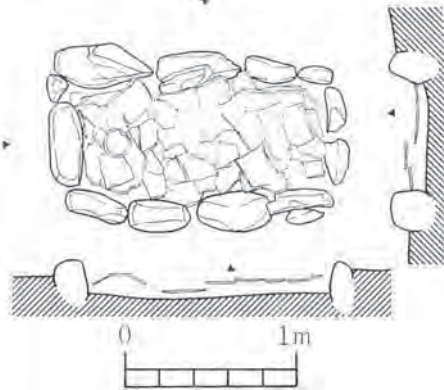
(土器実測図 : S=1/6)



(西から)

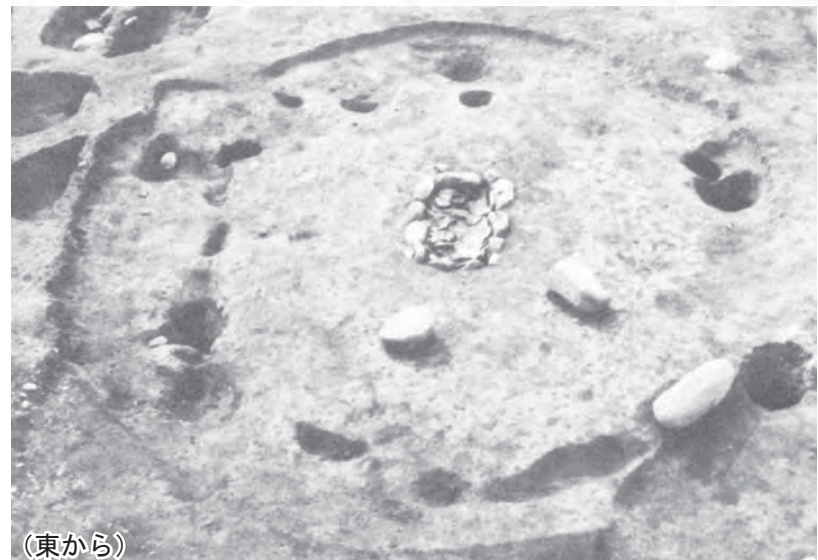
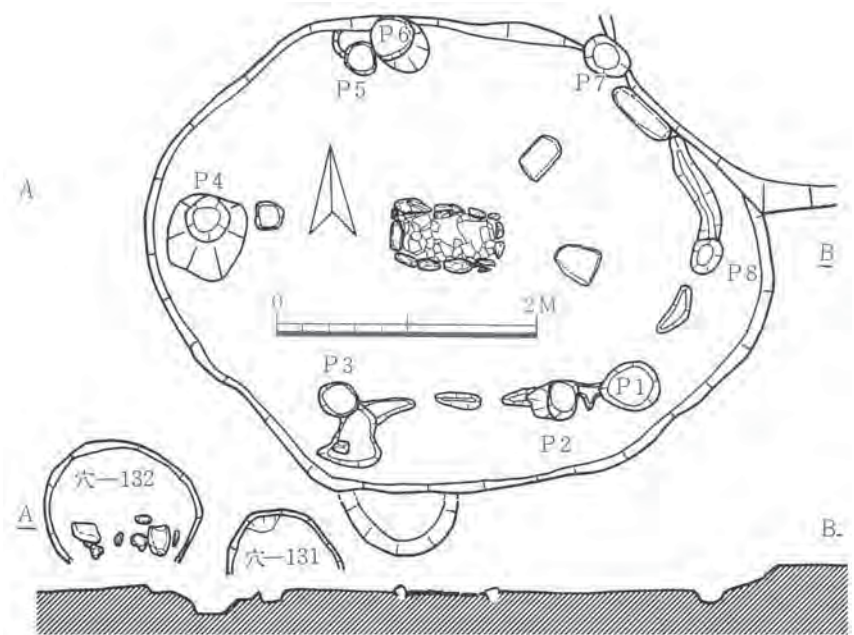


(南から)



ニツ塚遺跡  
8号住居炉敷1

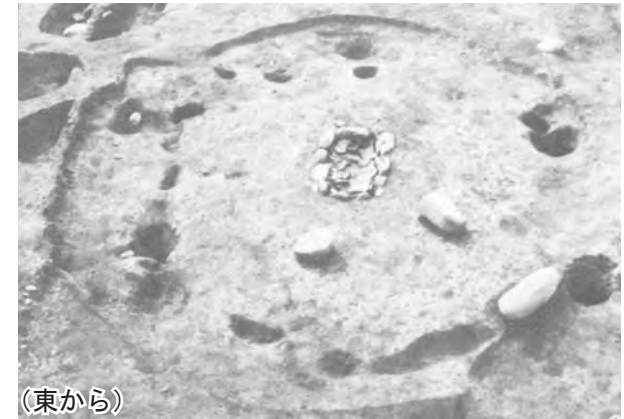
『ニツ塚遺跡』(1978)



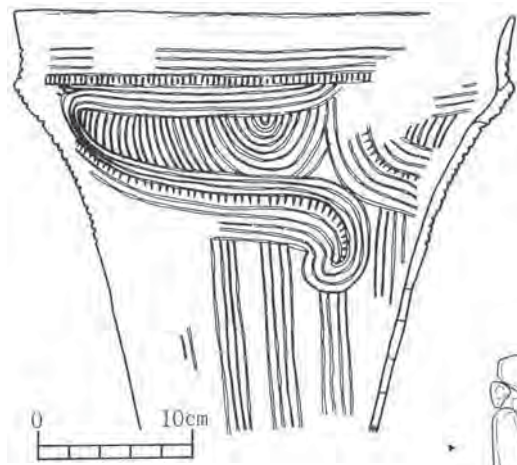
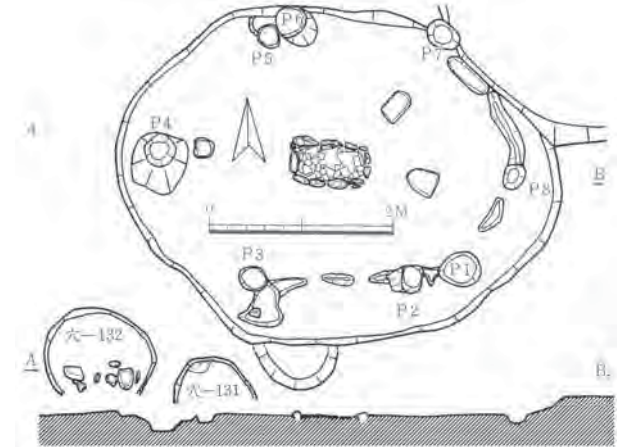
(東から)



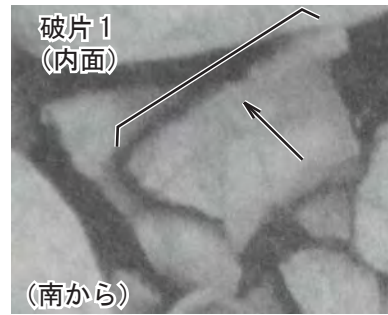
破片 1 (内面)



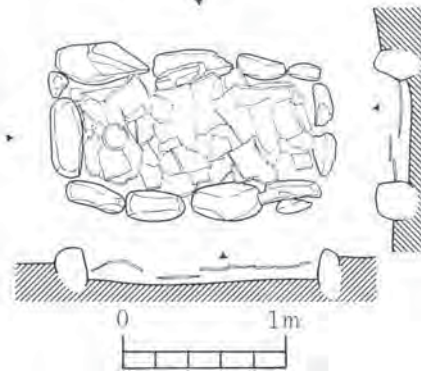
(東から)



(土器実測図 : S=1/4)




(南から)

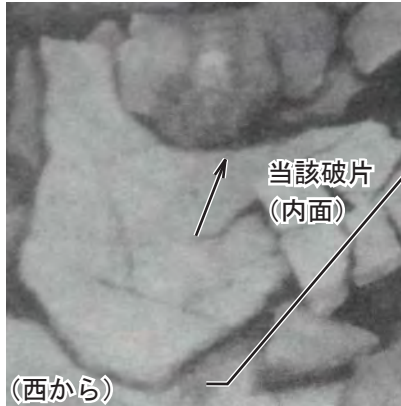


(南から)

ニツ塚遺跡  
8号住居炉敷2  
『ニツ塚遺跡』(1978)



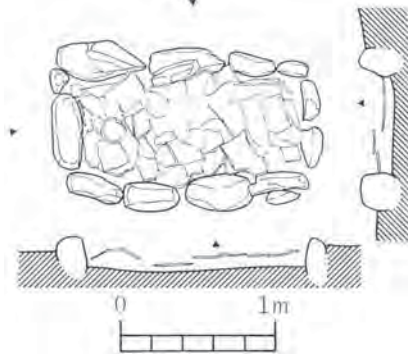
(土器実測図 : S=1/6)



(西から)

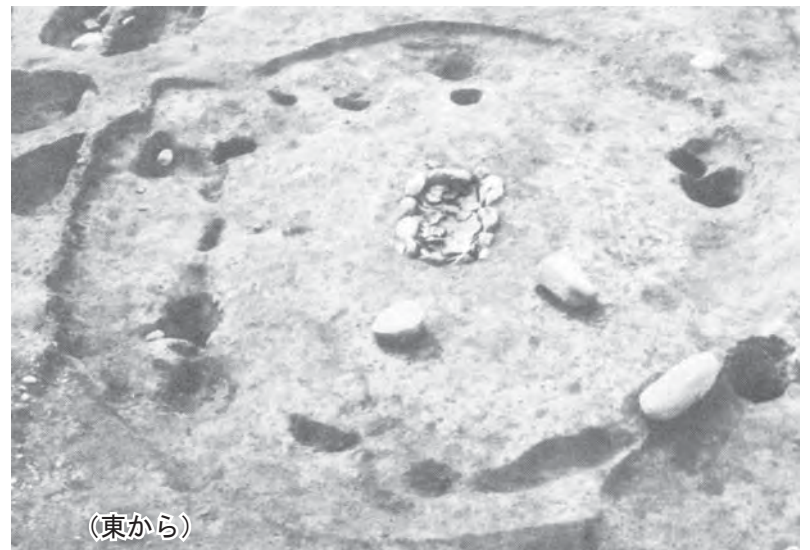
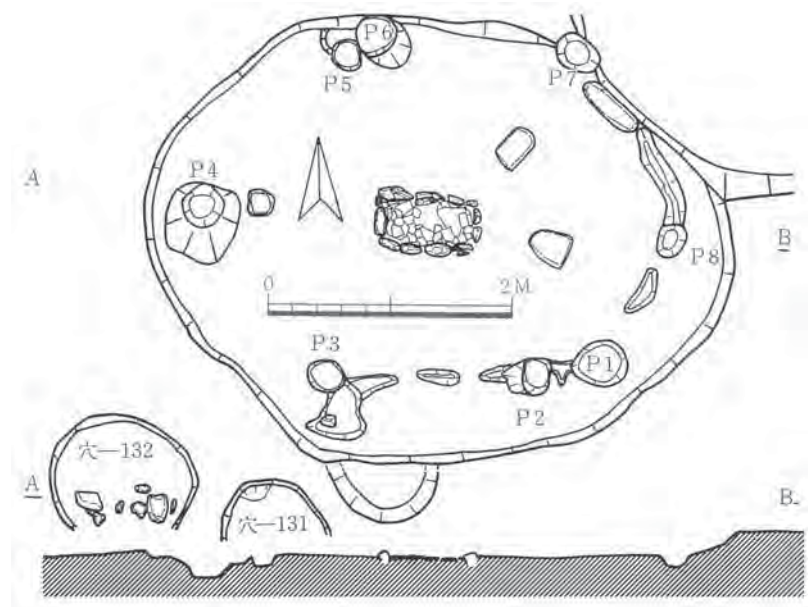


(南から)

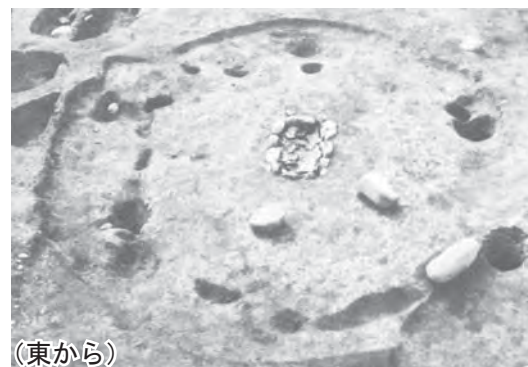
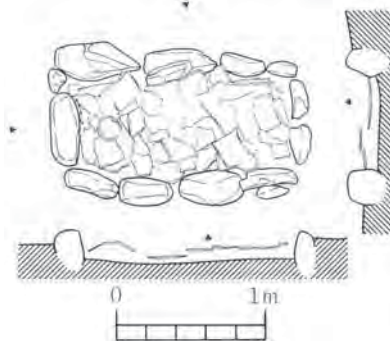



ニツ塚遺跡  
8号住居炉敷3

『ニツ塚遺跡』(1978)



(東から)



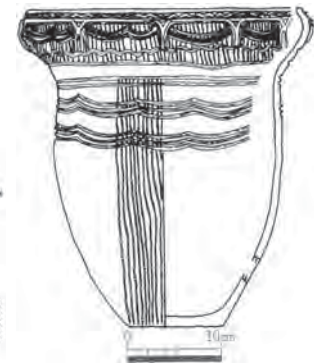
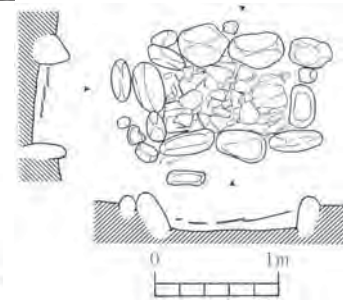
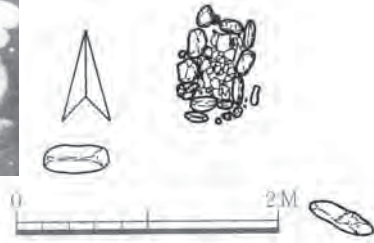
ニツ塚遺跡  
8号住居炉敷6

『ニツ塚遺跡』(1978)

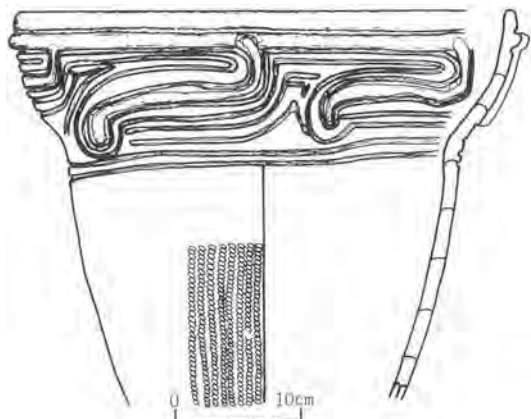
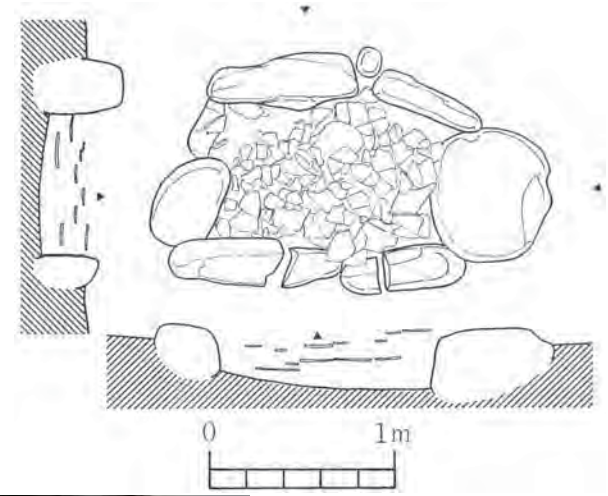


ニツ塚遺跡  
9号住居炉敷1

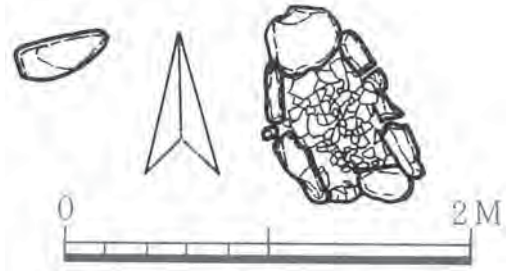

『ニツ塚遺跡』(1978)



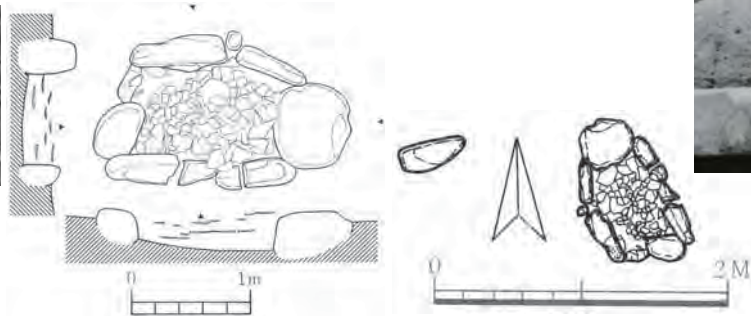


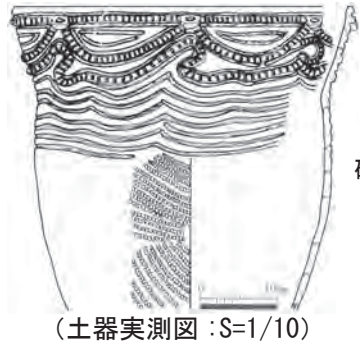
(土器実測図 : S=1/8)



(土器実測図 : S=1/6)



ニツ塚遺跡  
10号住居炉敷1  
『ニツ塚遺跡』(1978)



ニツ塚遺跡  
10号住居炉敷2  
『ニツ塚遺跡』(1978)

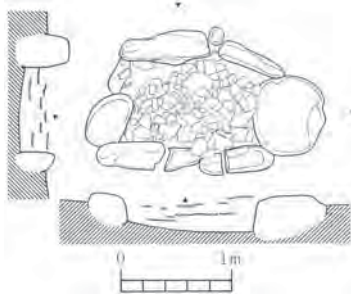


(土器実測図 : S=1/10)

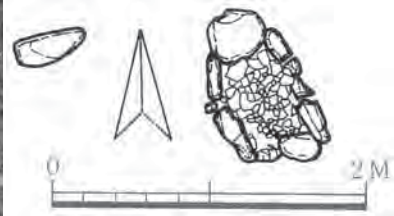


(北から)

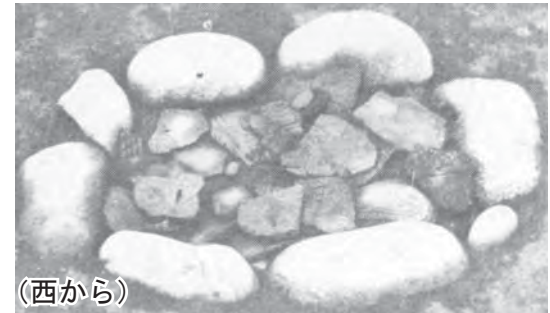
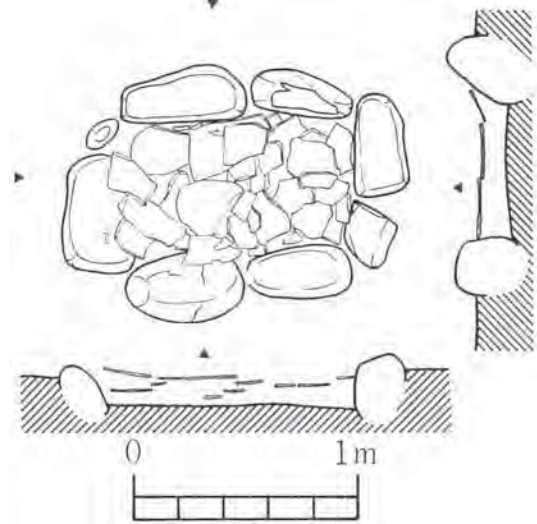
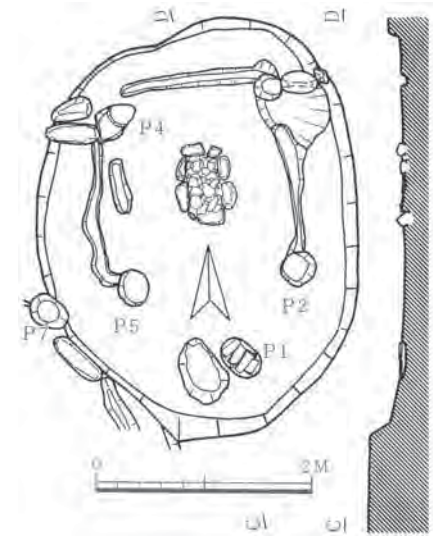
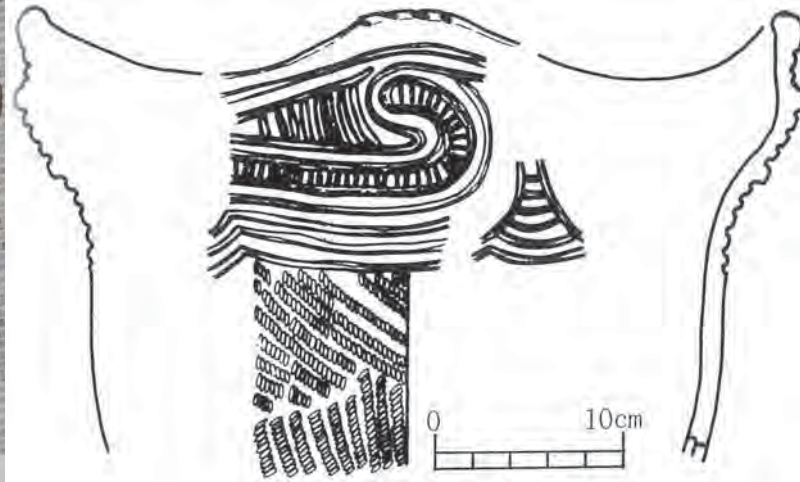
当該破片 (内面)



(西から)


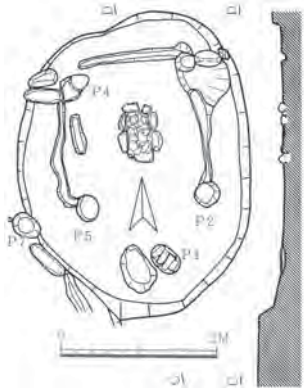


ニツ塚遺跡  
 10号住居炉敷3  
 『ニツ塚遺跡』(1978)

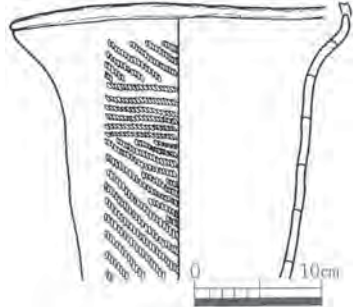


ニツ塚遺跡  
11号住居炉敷4  
『ニツ塚遺跡』(1978)

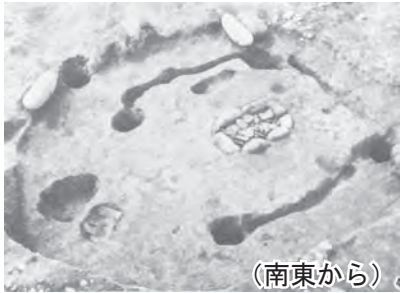




(北から)



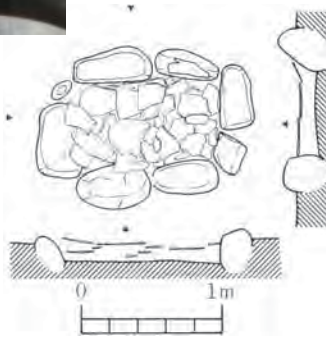
(土器実測図 : S=1/6)



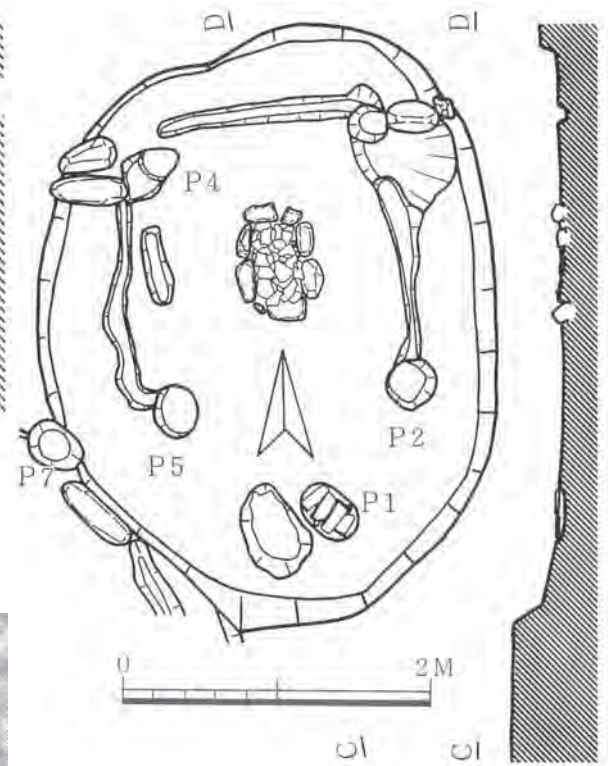
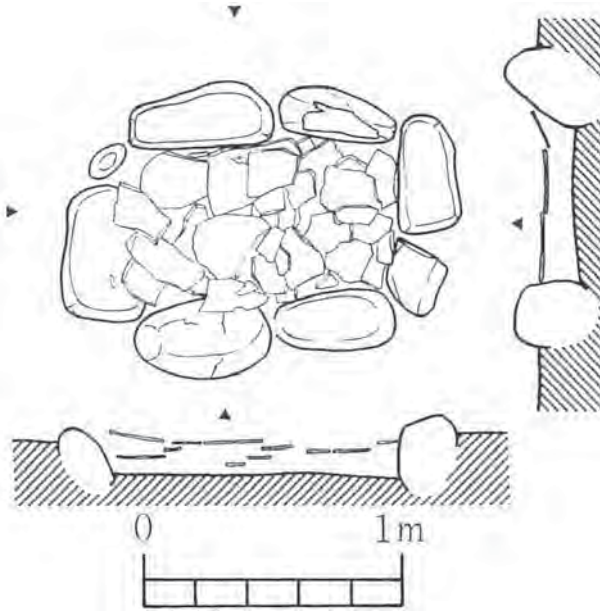
(南東から)



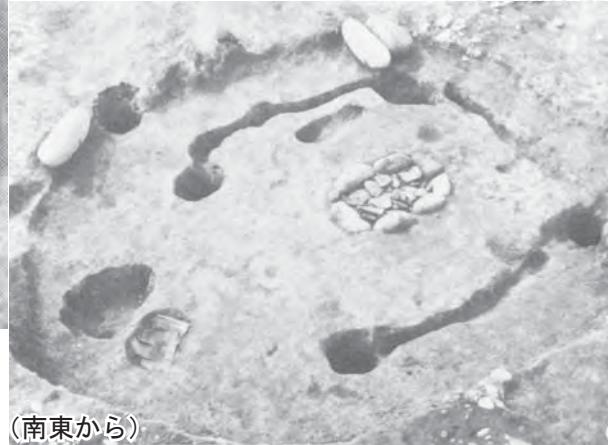
(西から)



ニツ塚遺跡  
 11号住居炉敷5  
 『ニツ塚遺跡』(1978)

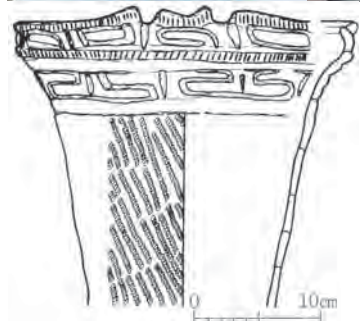



(西から)

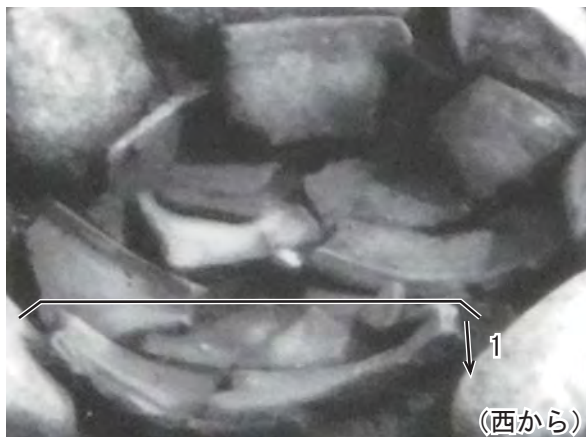


(南東から)

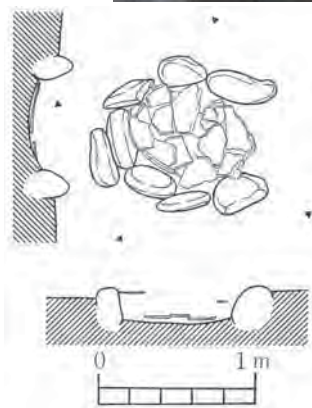
ニツ塚遺跡  
11号住居炉敷図無し  
『ニツ塚遺跡』(1978)




(土器実測図 : S=1/6)




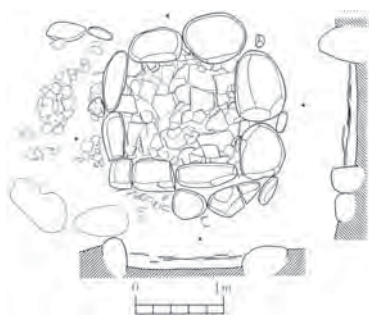
(西から)




ニツ塚遺跡  
12号住居炉敷1  
『ニツ塚遺跡』(1978)



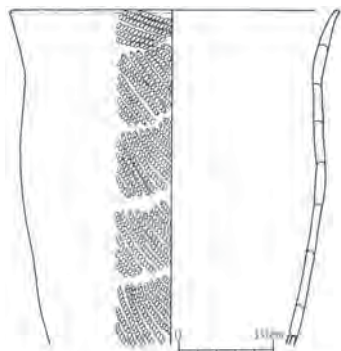
(土器実測図 : S=1/8)




ニツ塚遺跡  
13号住居炉敷1  
『ニツ塚遺跡』(1978)



1(外面) 2(外面)




(土器実測図 : S=1/8)



(南から)



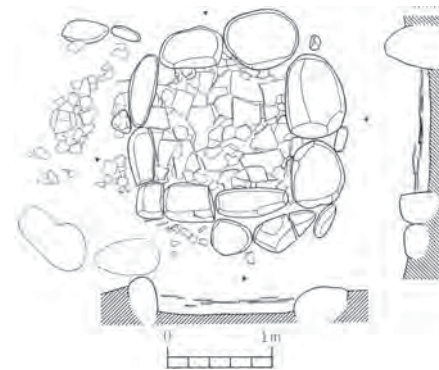
(南から)




(北から)

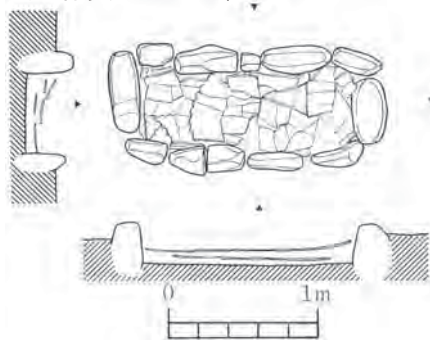
ニツ塚遺跡  
13号住居炉敷2

『ニツ塚遺跡』(1978)





(土器実測図 : S=1/8)



(東から)



ニツ塚遺跡  
14号住居炉敷3

『ニツ塚遺跡』(1978)




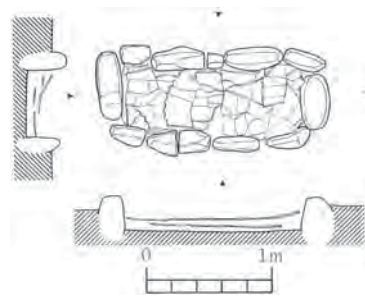
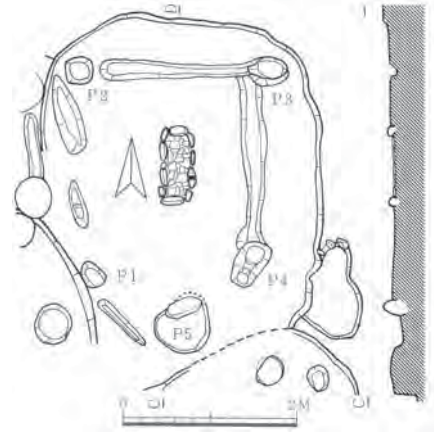


(東から)




(東から)




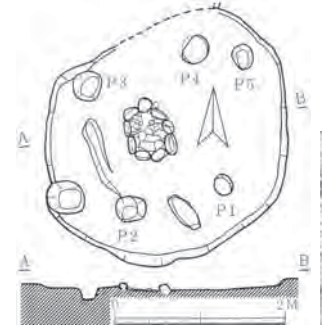

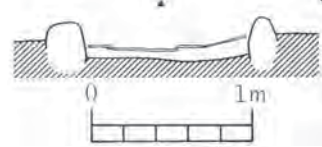
(南西から)



ニツ塚遺跡  
14号住居炉敷図無し  
『ニツ塚遺跡』(1978)

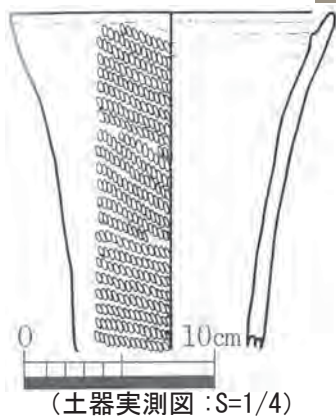


(土器実測図 : S=1/8)

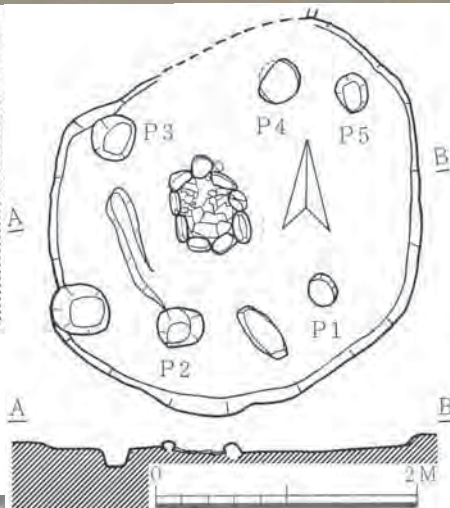
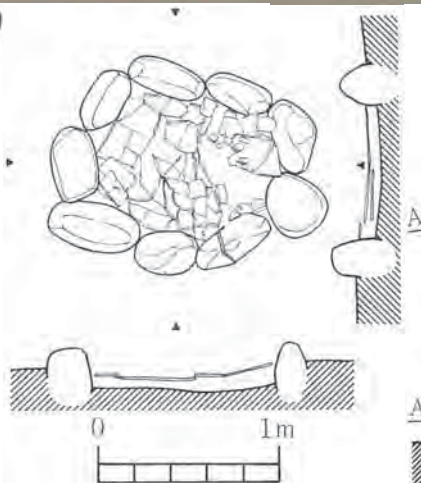


ニツ塚遺跡  
 15・21号住居炉敷7図3  
 『ニツ塚遺跡』(1978)






(土器実測図 : S=1/4)



ニツ塚遺跡  
15号住居覆土1 (西から)

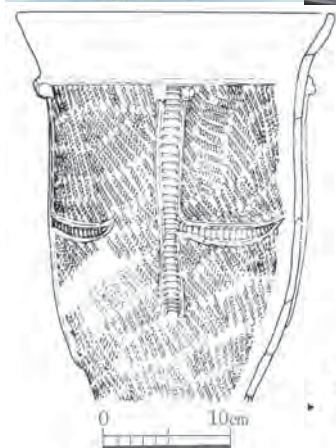


(南西から)

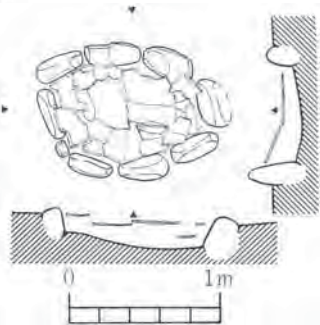


(北東から)

『ニツ塚遺跡』(1978)

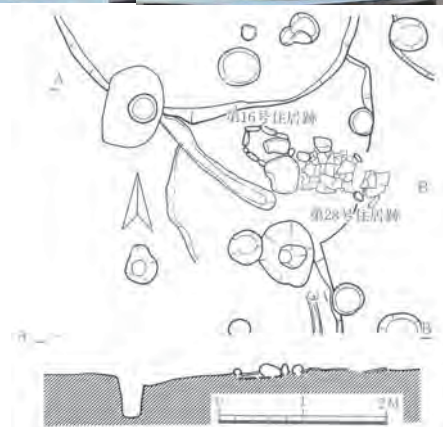


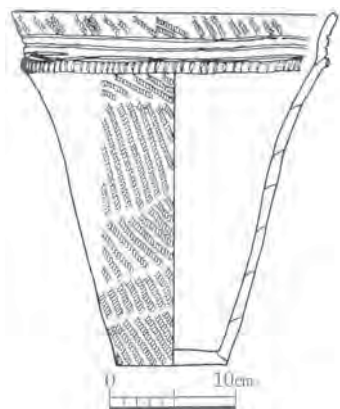
(土器実測図：S=1/6)



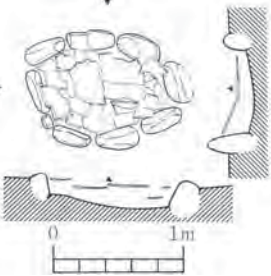
ニツ塚遺跡  
16号住居炉敷6

『ニツ塚遺跡』(1978)



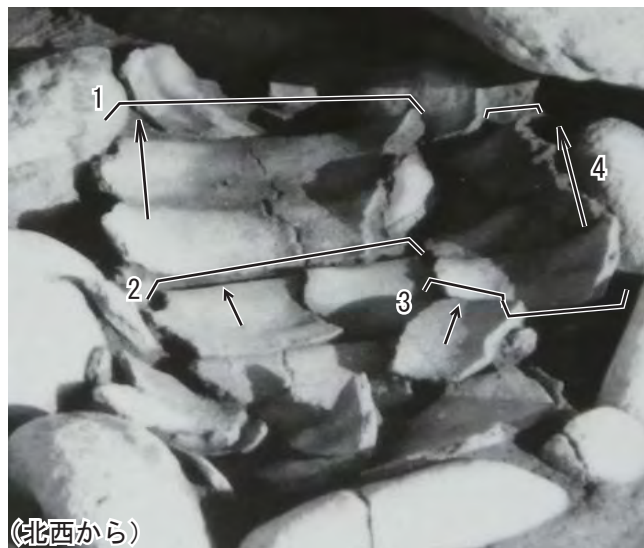


(土器実測図 : S=1/6)



ニツ塚遺跡  
16号住居炉敷7

『ニツ塚遺跡』(1978)



(北西から)



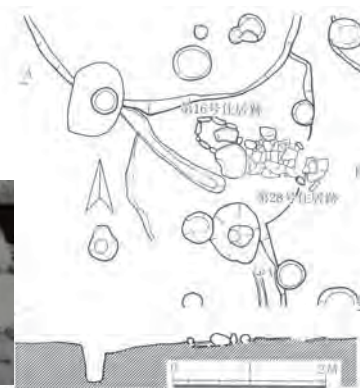
(北から)

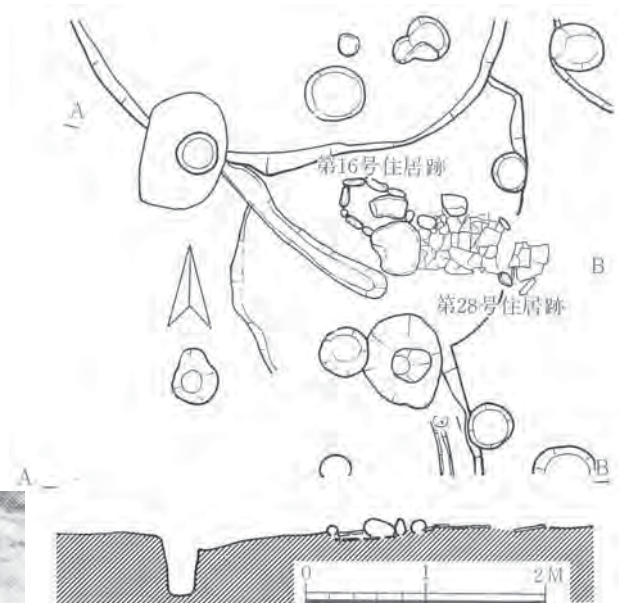
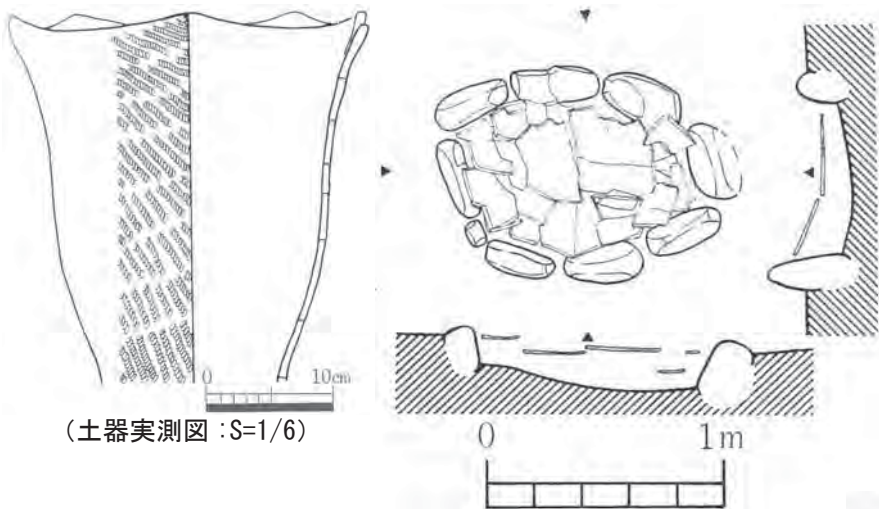


(北から)



(北西から)






ニツ塚遺跡  
16号住居炉敷8

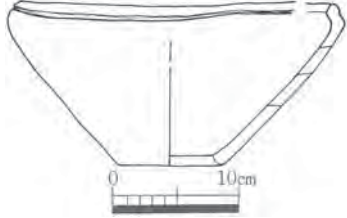

『ニツ塚遺跡』(1978)



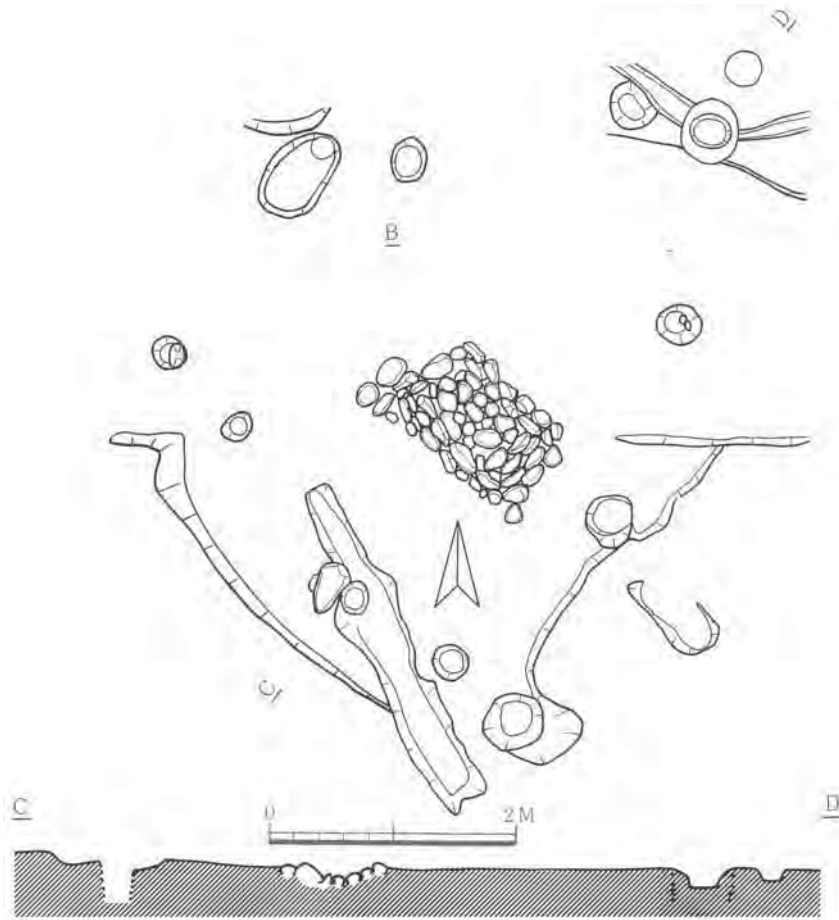
(北から)



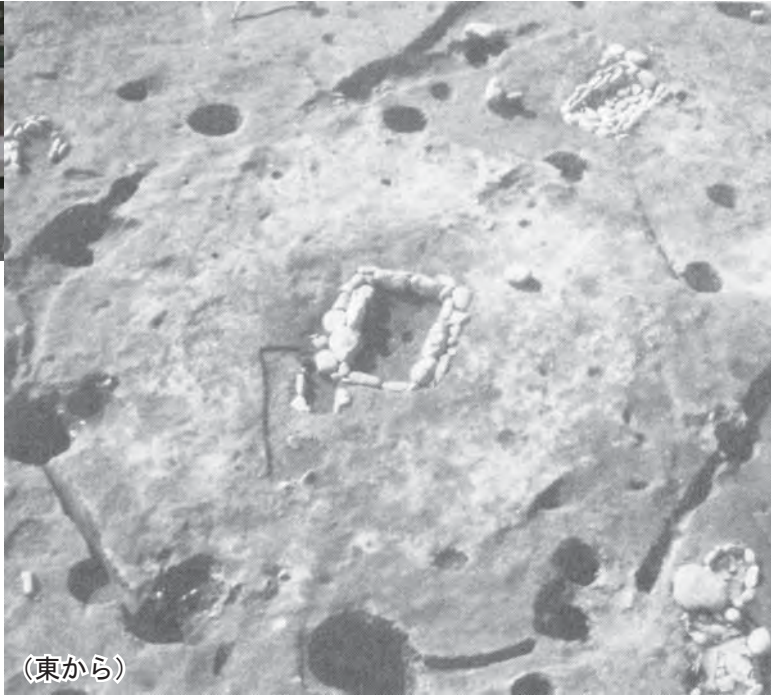
(北から)



(土器実測図 : S=1/6)

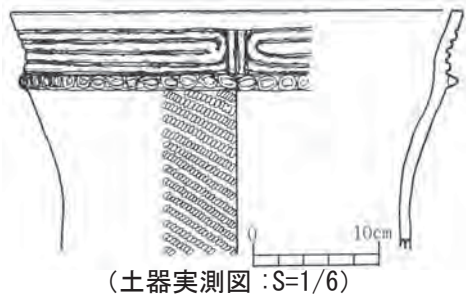


ニツ塚遺跡  
17号住居覆土4  
『ニツ塚遺跡』(1978)

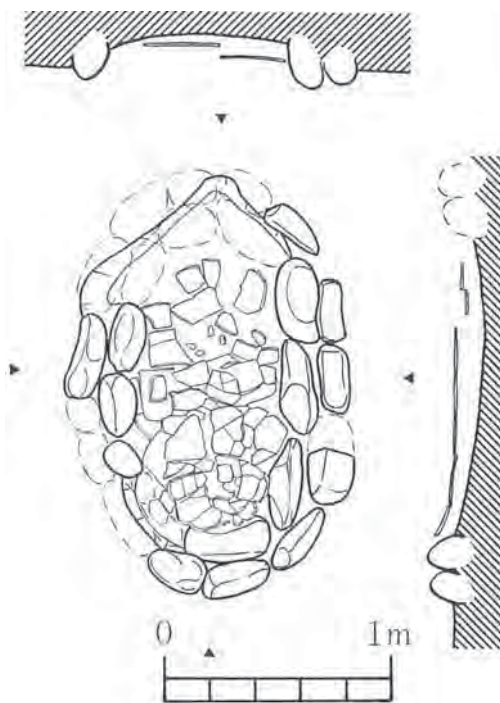
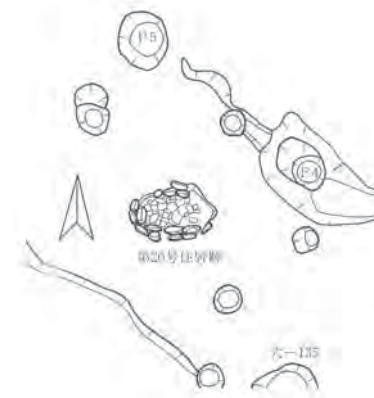


(東から)

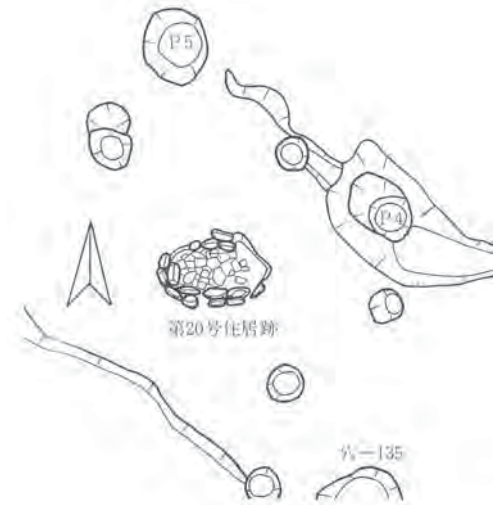
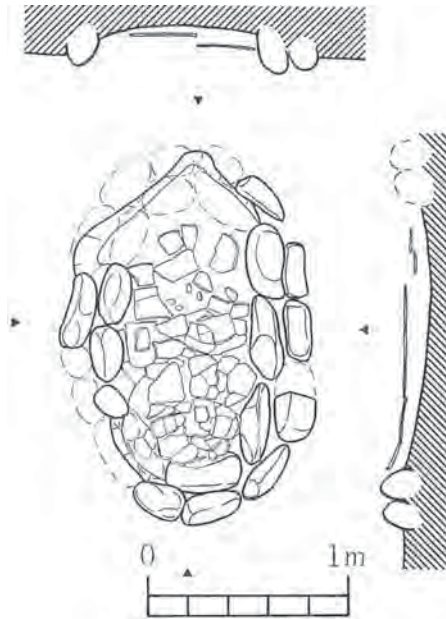

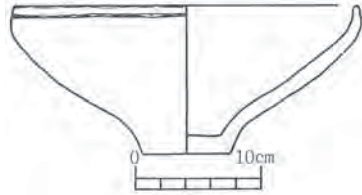
ニツ塚遺跡  
18号住居炉敷図版22左中  
『ニツ塚遺跡』(1978)



ニツ塚遺跡  
20号住居炉敷2  
『ニツ塚遺跡』(1978)

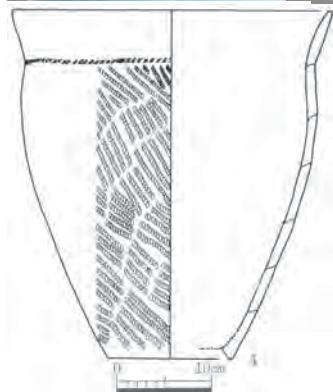


(土器実測図 : S=1/6)

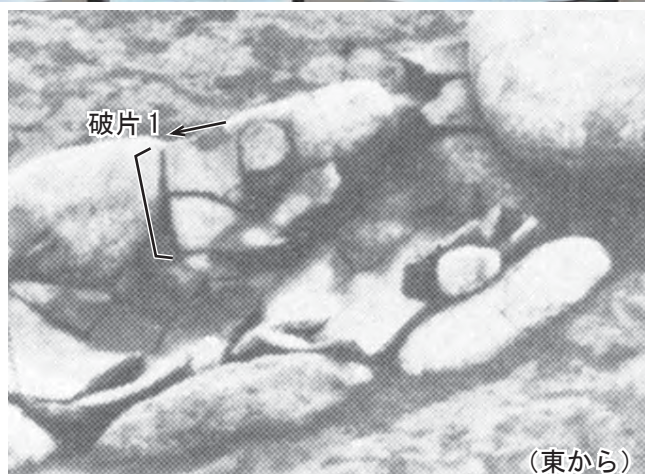


ニツ塚遺跡  
20号住居炉敷3  
『ニツ塚遺跡』(1978)

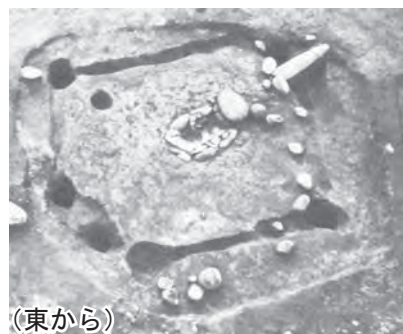




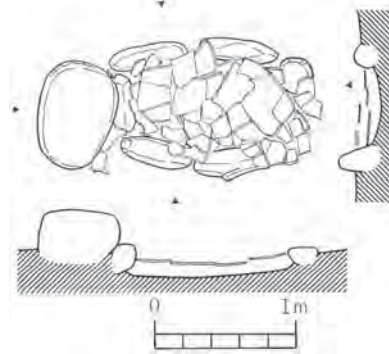
(土器実測図 : S=1/8)




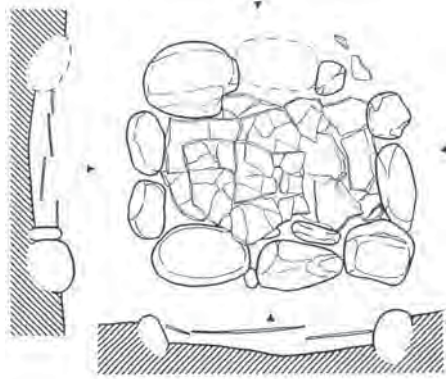
(東から)



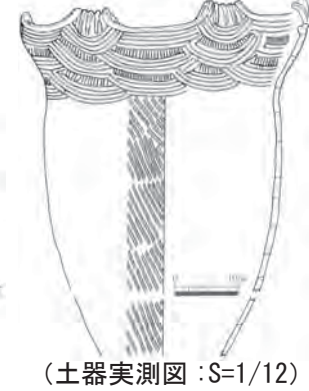
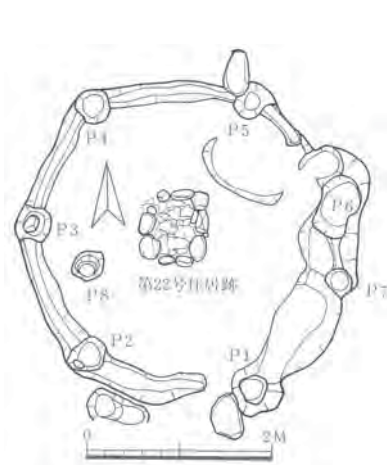

(東から)

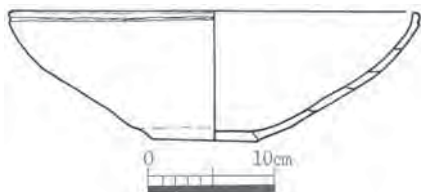


ニツ塚遺跡  
21号住居炉敷7図4  
『ニツ塚遺跡』(1978)




ニツ塚遺跡  
22号住居炉敷1  
『ニツ塚遺跡』(1978)

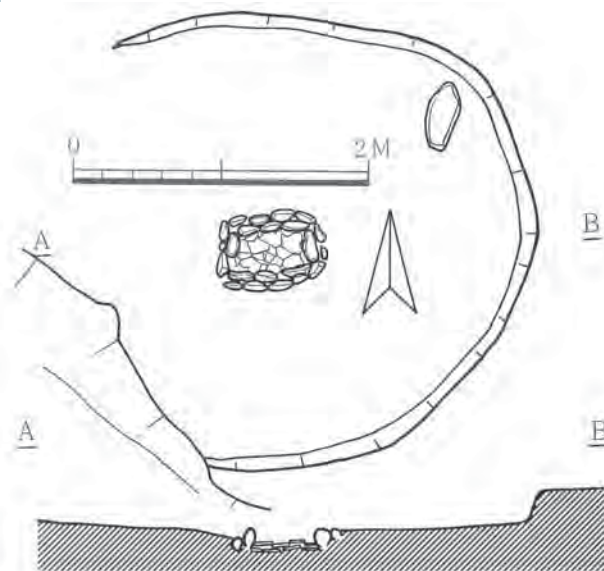




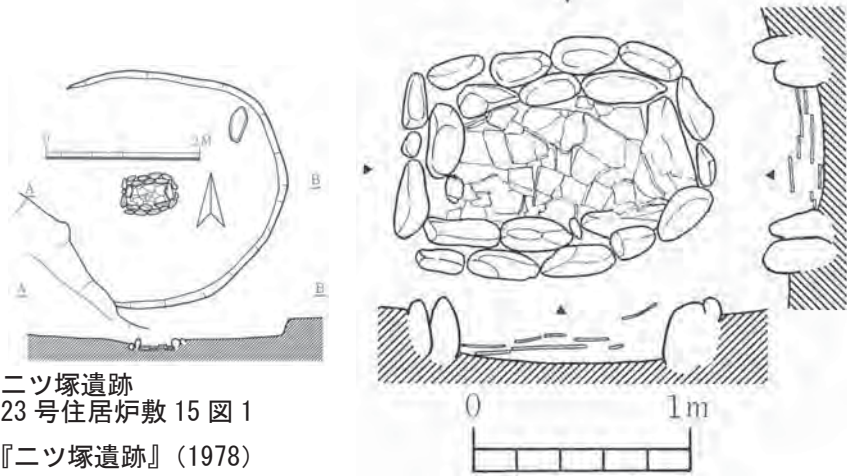
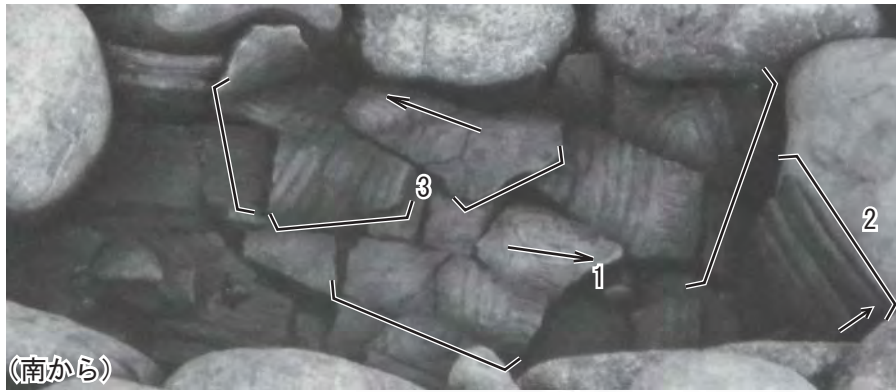
(土器実測図 : S=1/6)




(北から)




ニツ塚遺跡  
23号住居覆土  
『ニツ塚遺跡』(1978)

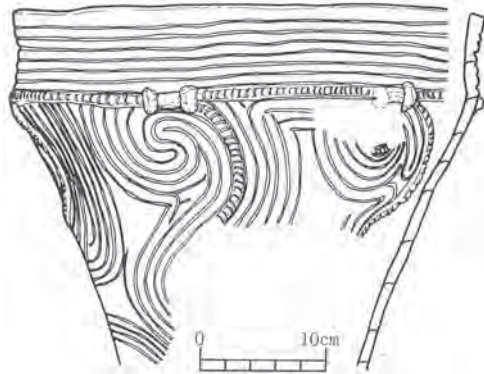



ニツ塚遺跡  
23号住居炉敷 15 図 1  
『ニツ塚遺跡』(1978)




(土器実測図 : S=1/8)






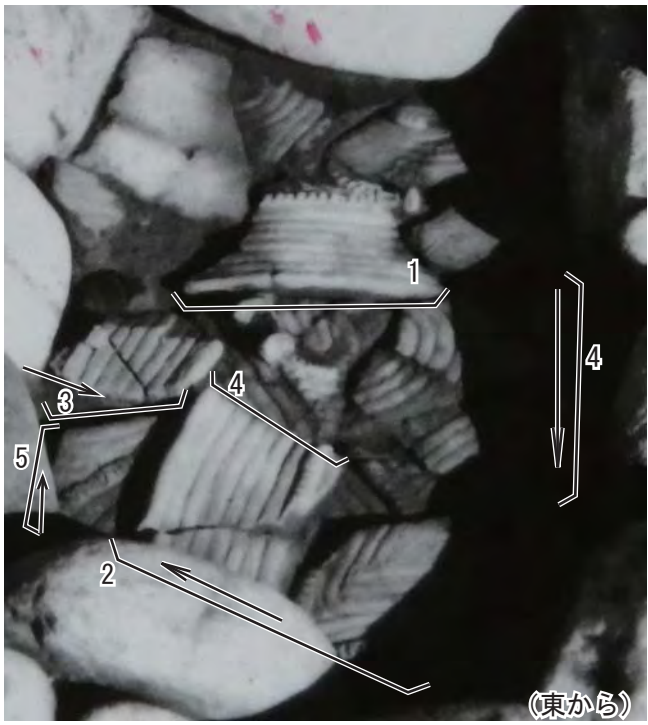
(土器実測図 : S=1/6)



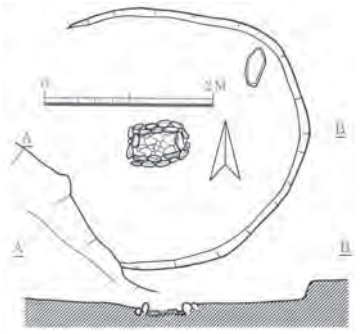
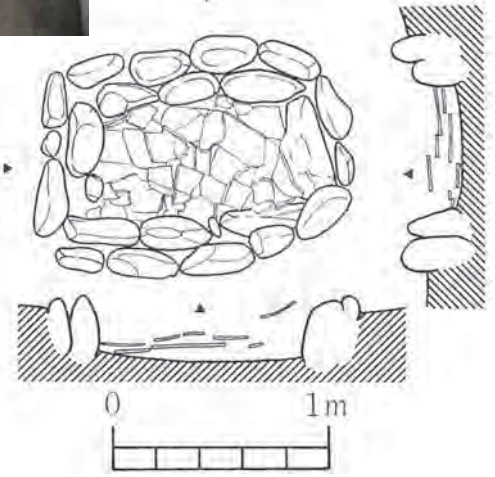
(南から)



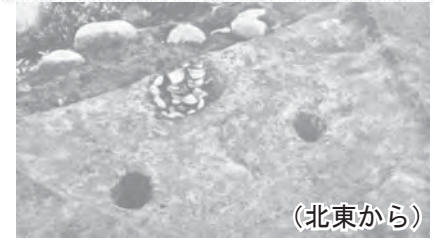
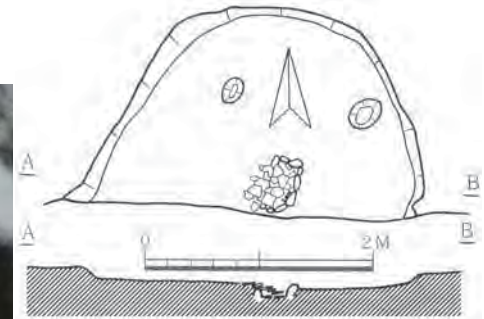

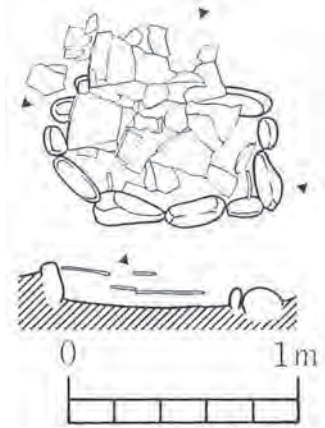
(東から)



(東から)



ニツ塚遺跡  
23号住居炉敷16 図1  
『ニツ塚遺跡』(1978)




ニツ塚遺跡  
25号住居炉敷1  
『ニツ塚遺跡』(1978)




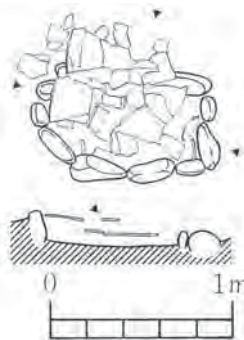
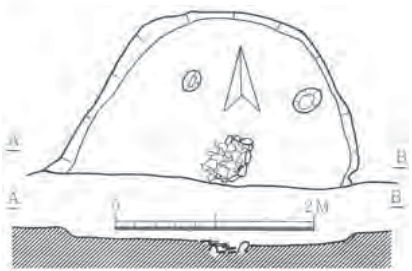


(土器実測図 : S=1/6)



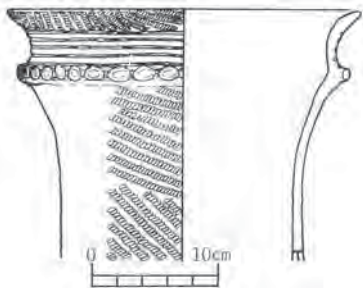
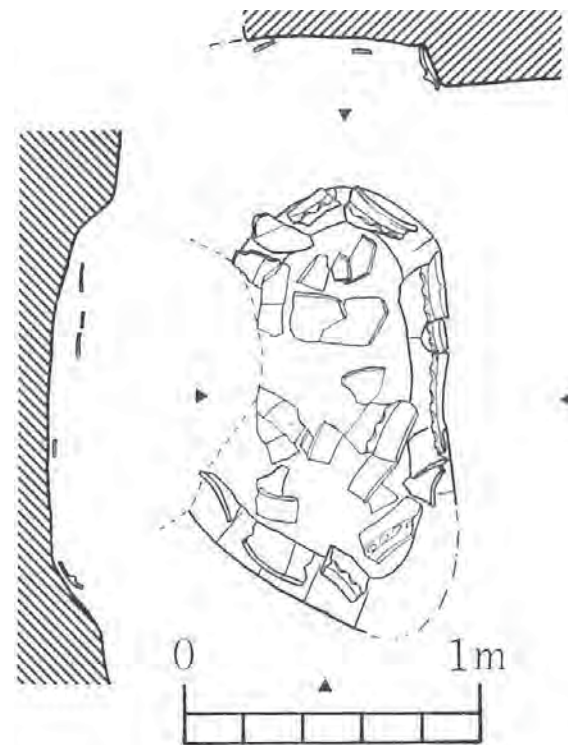
ニツ塚遺跡  
25号住居炉敷2

『ニツ塚遺跡』(1978)

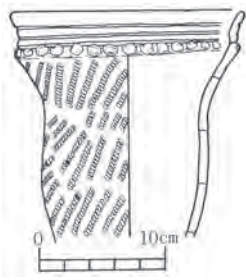




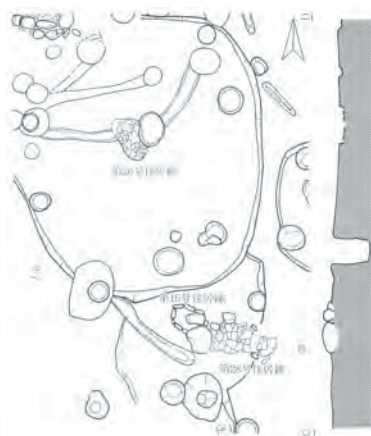
(北西から)



(土器実測図 : S=1/6)



(土器実測図 : S=1/6)



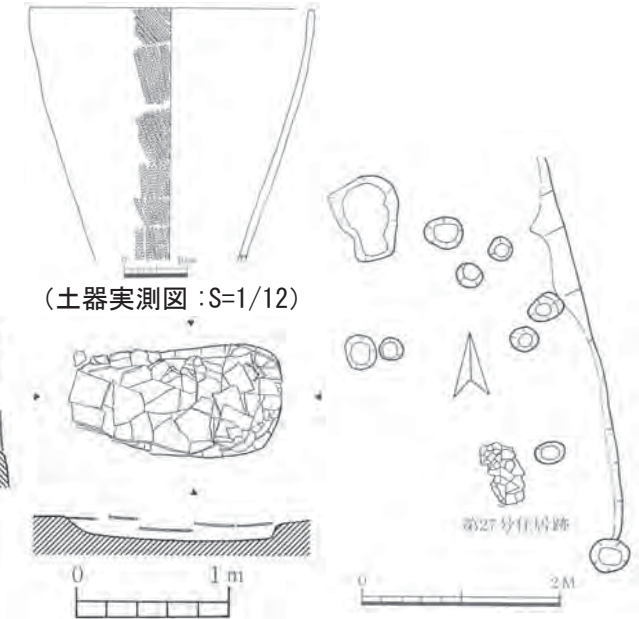


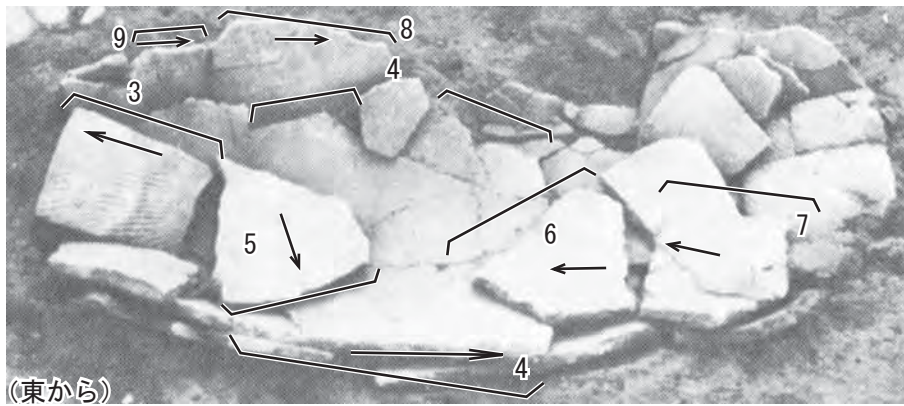

ニツ塚遺跡  
26号住居炉敷

『ニツ塚遺跡』(1978)

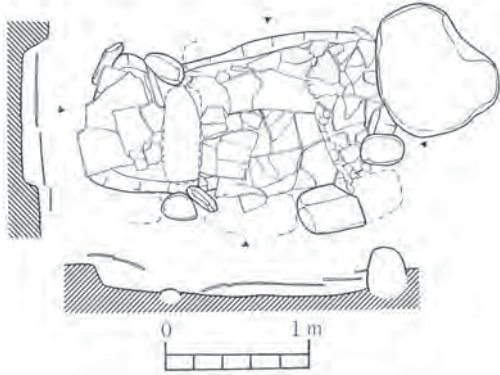


(西から)





ニツ塚遺跡  
27号住居炉敷2  
『ニツ塚遺跡』(1978)



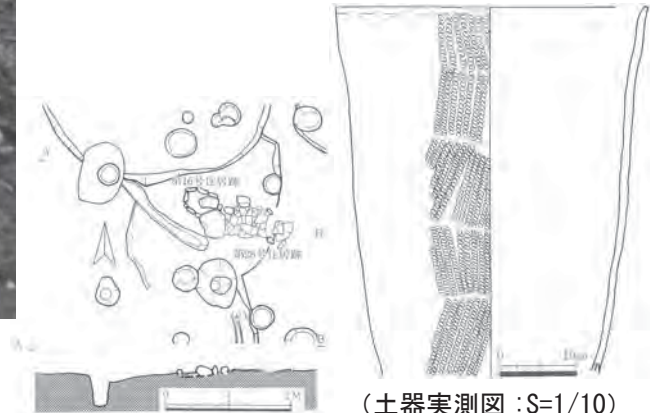

(北から)

ニツ塚遺跡  
28号住居炉敷1

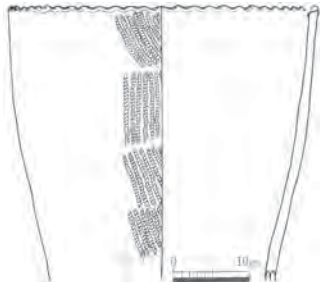

『ニツ塚遺跡』(1978)



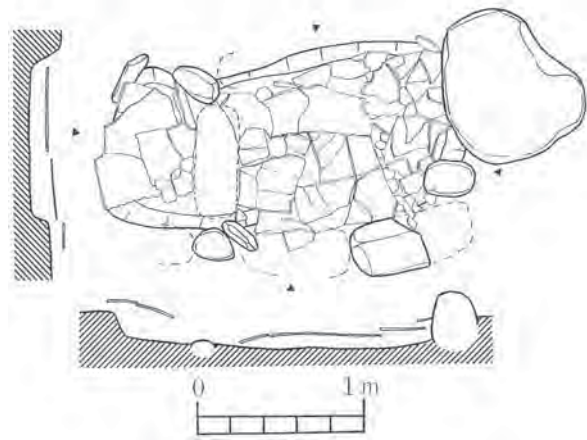

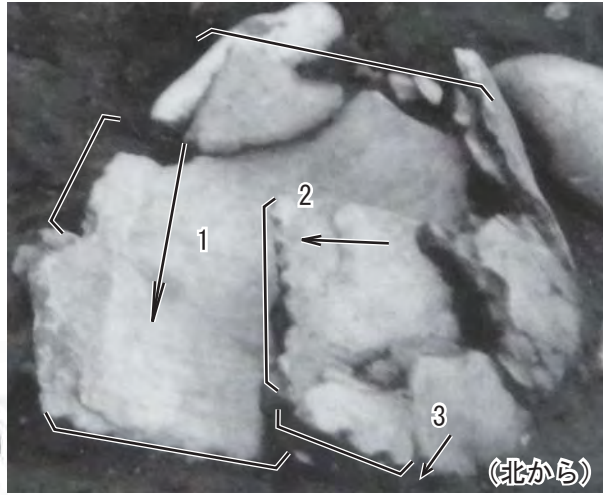
(東から)



(土器実測図 : S=1/10)

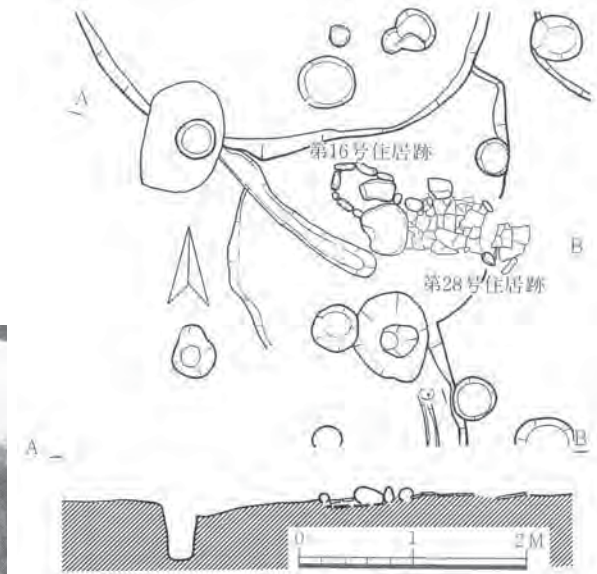


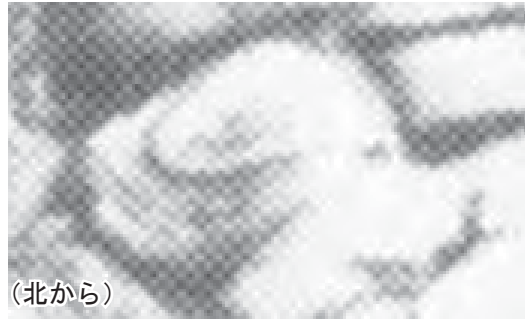
(土器実測図 : S=1/10)



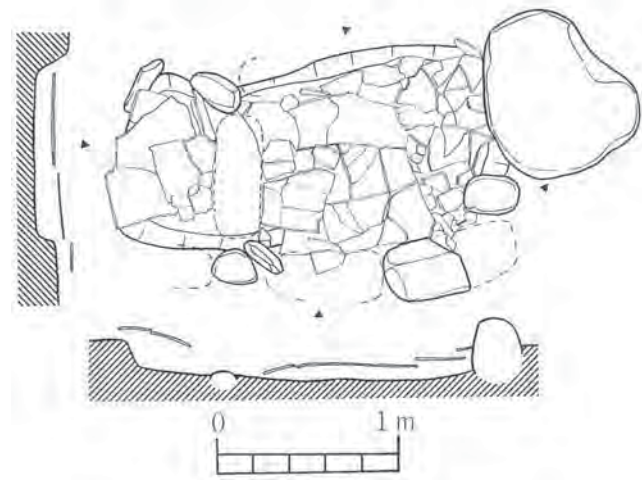
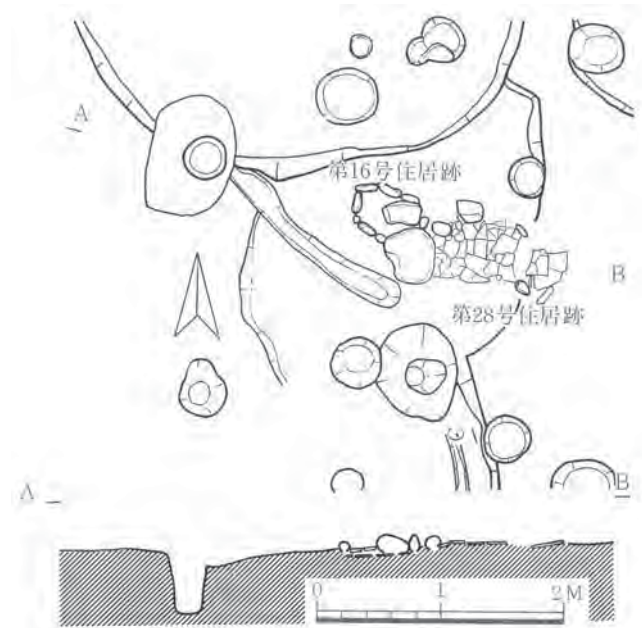
ニツ塚遺跡  
28号住居炉敷2

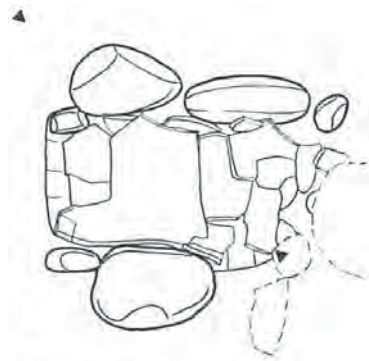

『ニツ塚遺跡』(1978)




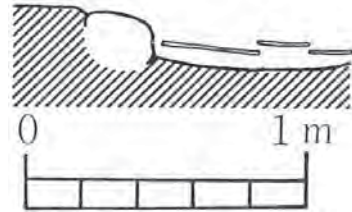


ニツ塚遺跡  
28号住居炉敷図版22左下  
『ニツ塚遺跡』(1978)






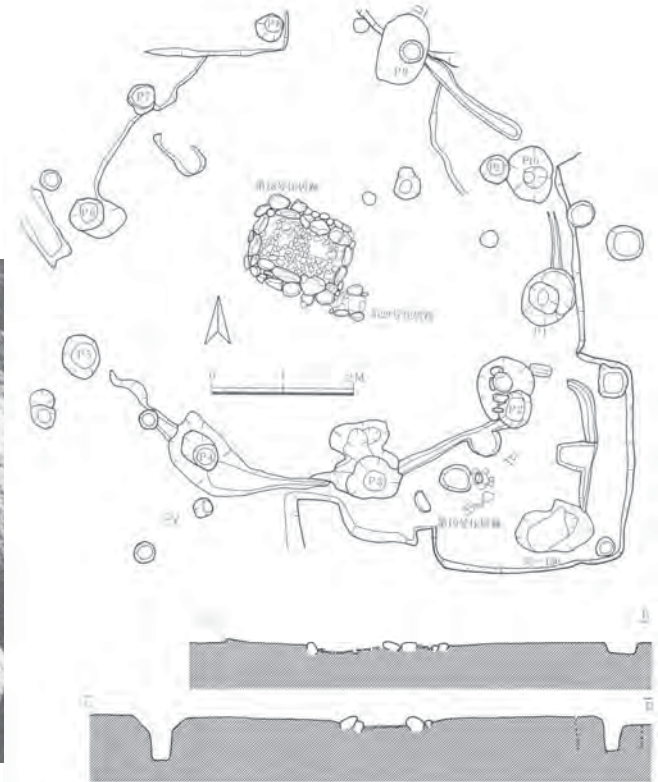
(土器実測図 : S=1/10)



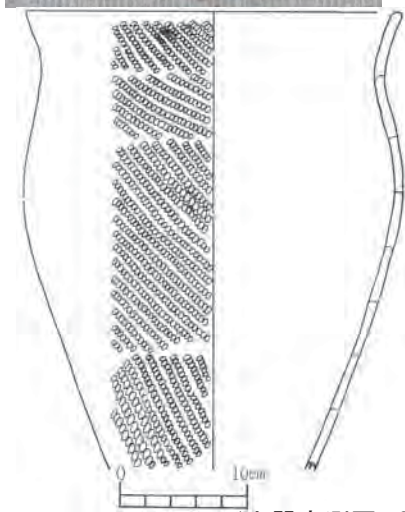
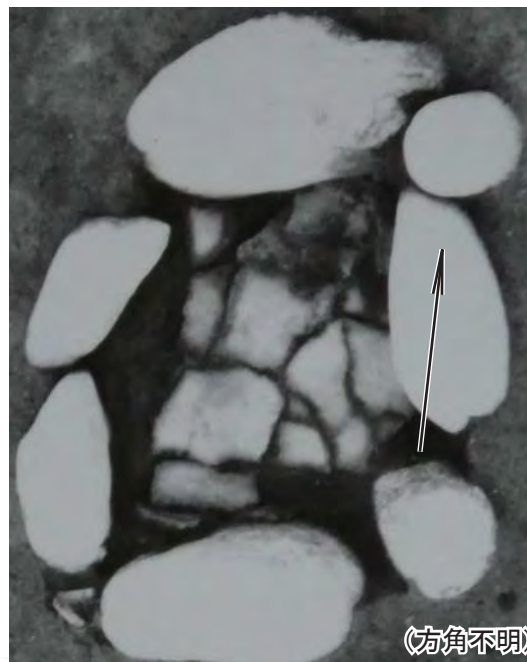
(東から)



(北から)



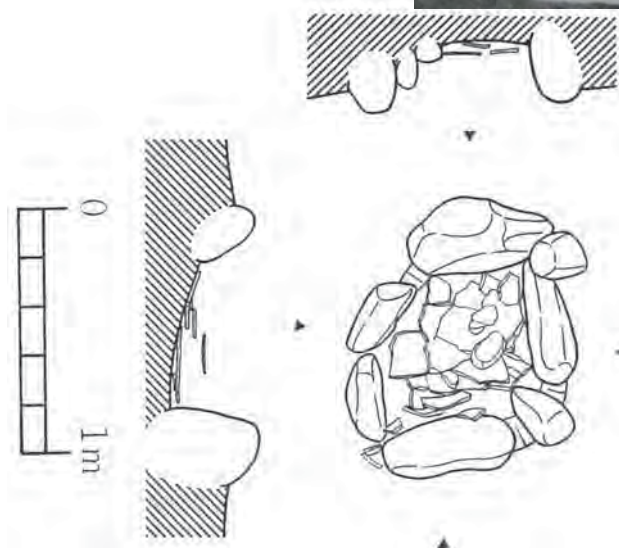
ニツ塚遺跡  
29号住居炉敷  
『ニツ塚遺跡』(1978)

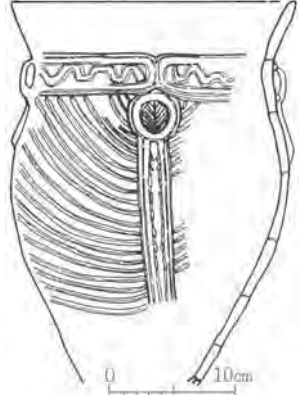


(土器実測図 : S=1/6)



ニツ塚遺跡  
30号住居炉敷2

『ニツ塚遺跡』(1978)



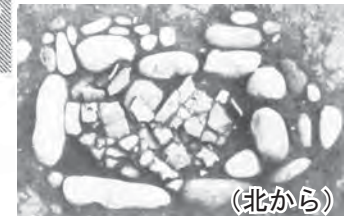
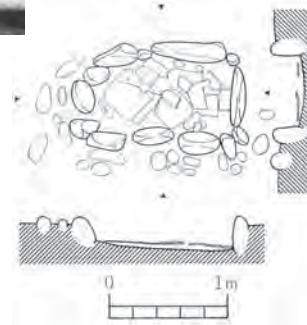
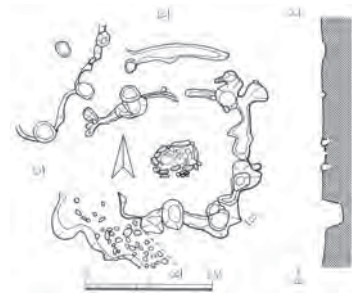


(土器実測図 : S=1/6)

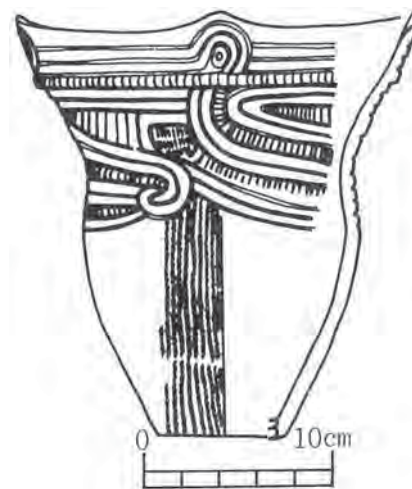
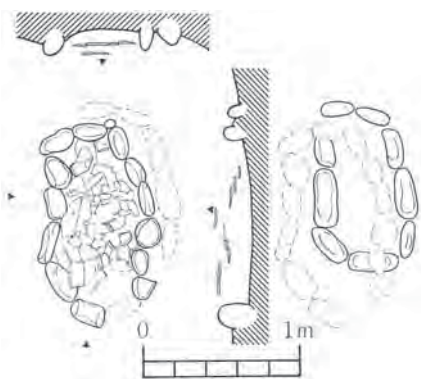


(北から)  
ニツ塚遺跡  
32号住居炉敷3

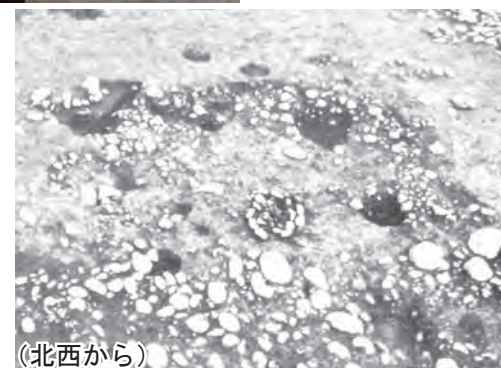
『ニツ塚遺跡』(1978)



(北から)

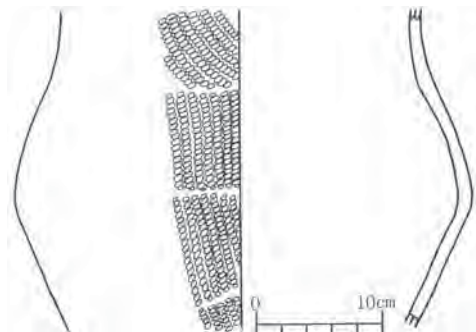


(土器実測図 : S=1/4)

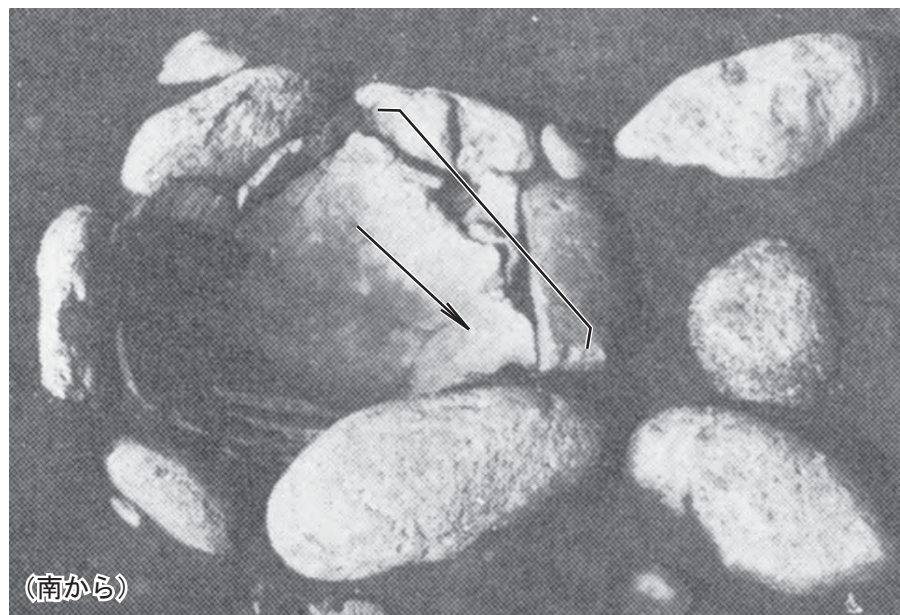


ニツ塚遺跡  
34号住居炉内 25 図 4  
『ニツ塚遺跡』(1978)





(土器実測図 : S=1/6)



(南から)

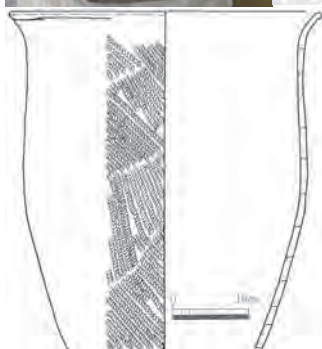


(東から)



ニツ塚遺跡  
36号住居炉 1

『ニツ塚遺跡』(1978)



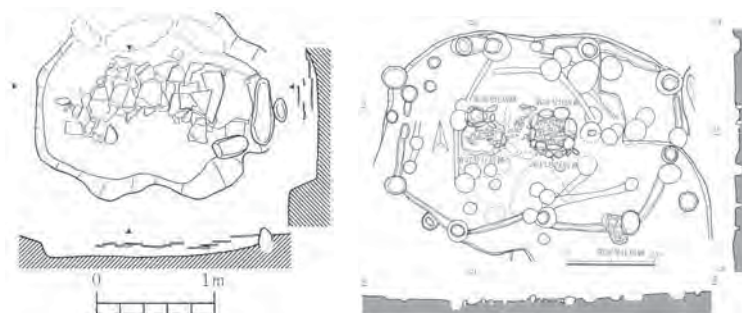
(土器実測図 : S=1/10)



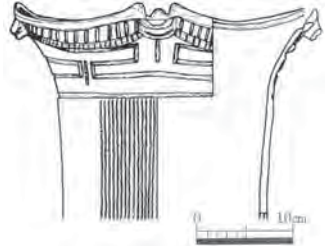
(南から)



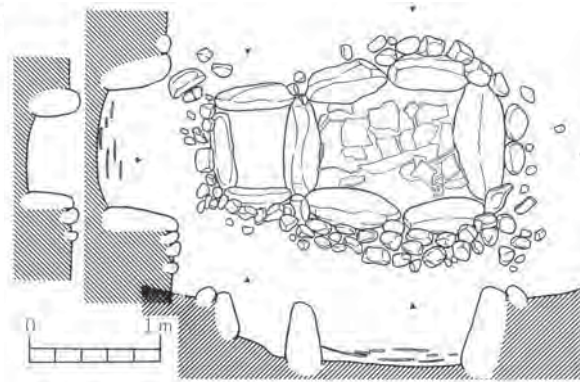
(東から)



ニツ塚遺跡  
37号住居炉敷2  
『ニツ塚遺跡』(1978)



(土器実測図 : S=1/8)



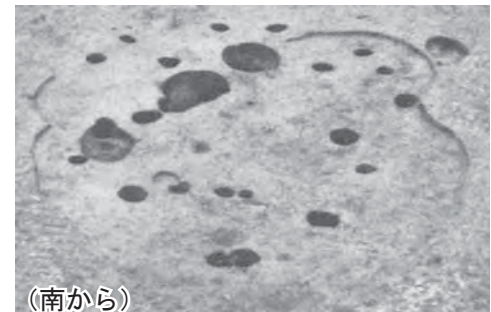


(南西から)



(北西から)

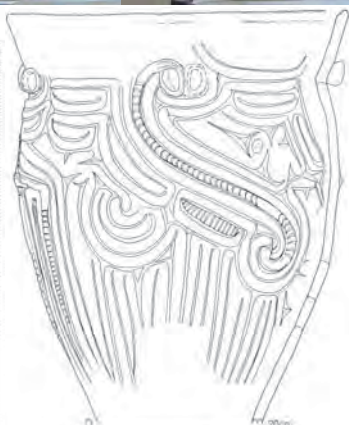
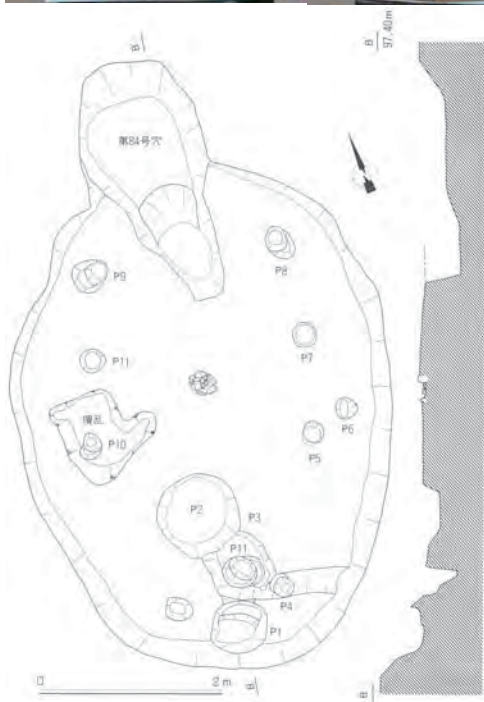



ニツ塚遺跡  
40号住居炉敷1  
『ニツ塚遺跡』(1978)

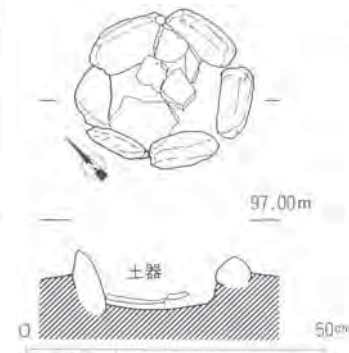


白岩藪ノ上遺跡  
7号住居ピット

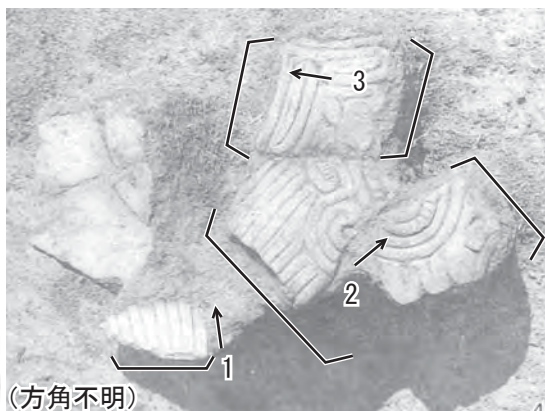
『富山県立山町埋蔵文化財緊急発掘調査概要 白岩藪ノ上遺跡』(1981)



(土器実測図 : S=1/8)



(南から)

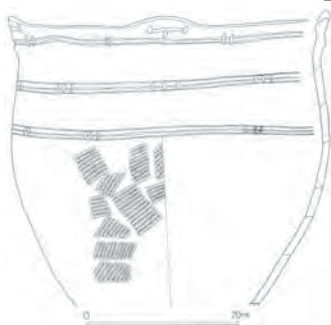


(方角不明)

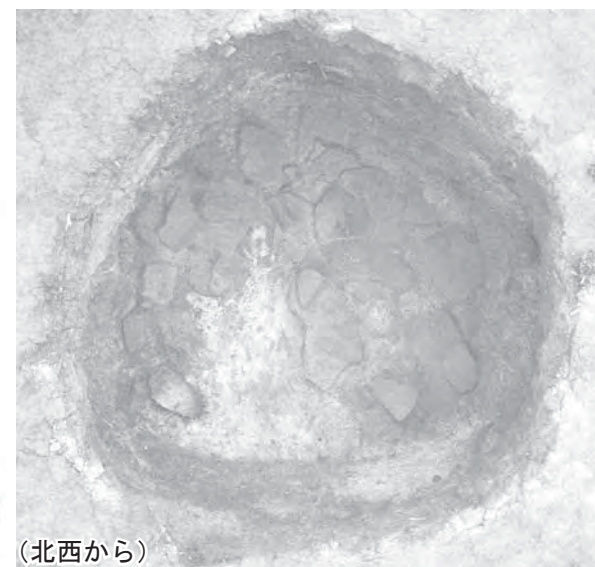
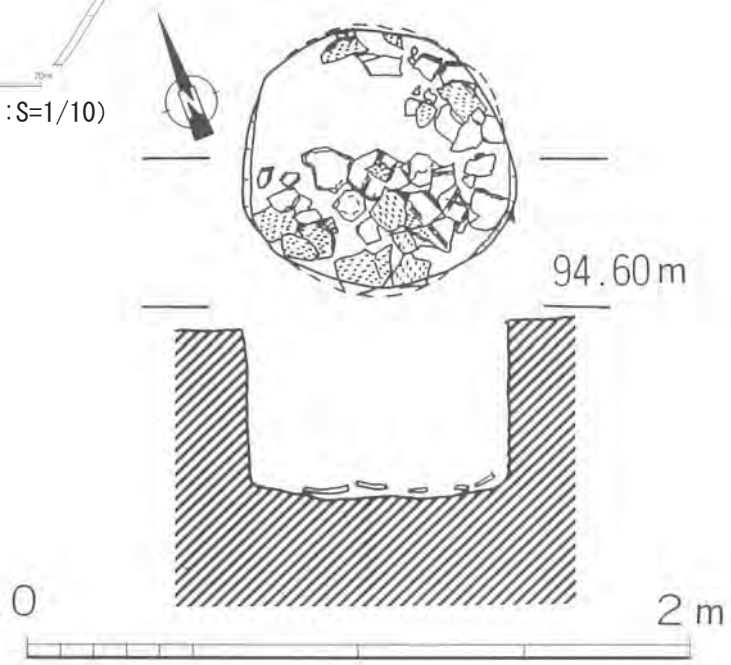


(北から)

野沢狐幅遺跡  
70号住居炉  
『野沢狐幅遺跡』(1985)

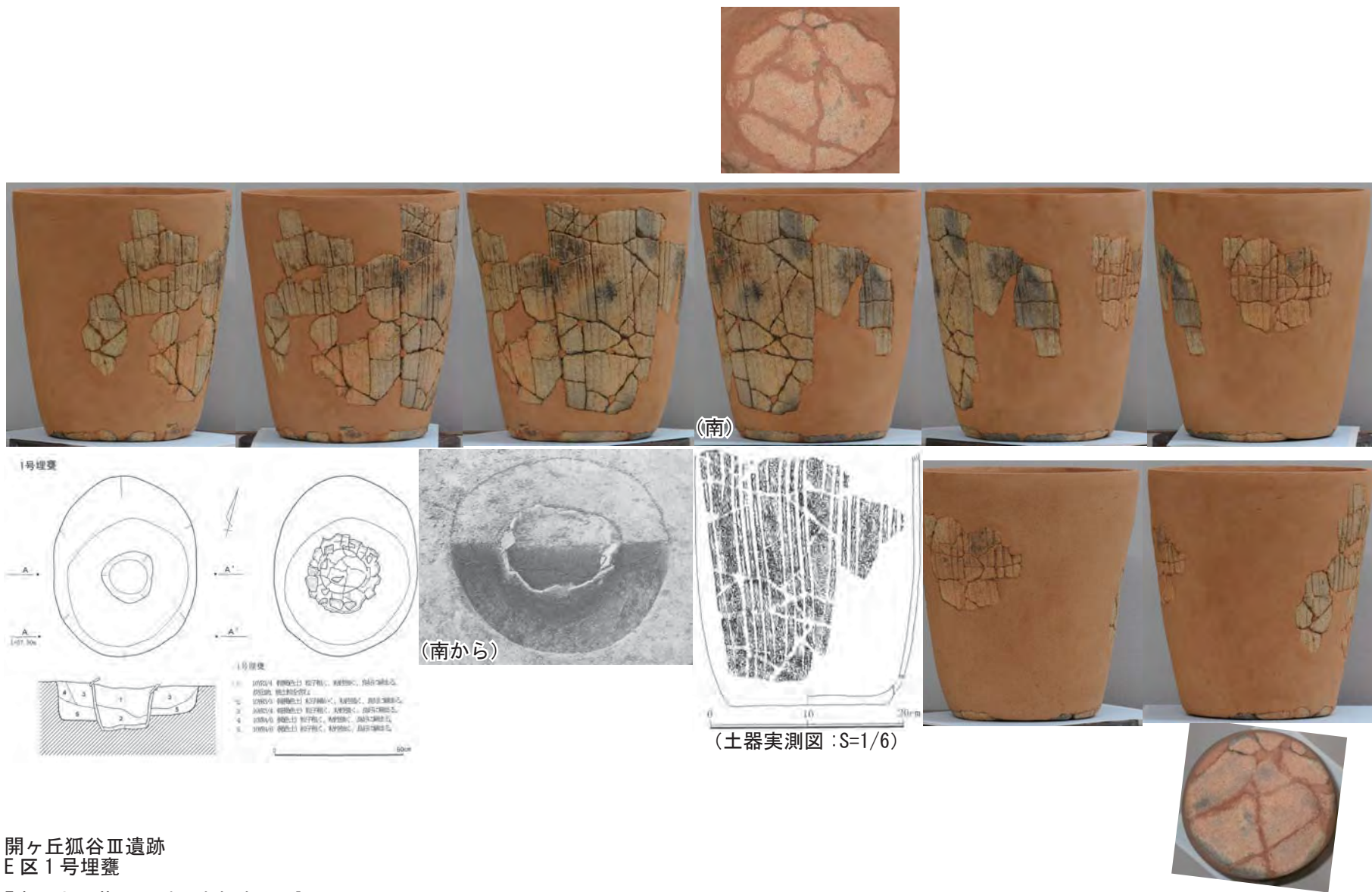


(土器実測図 : S=1/10)



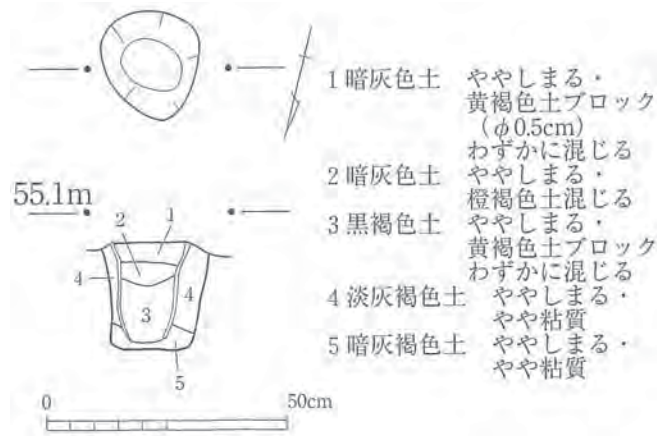
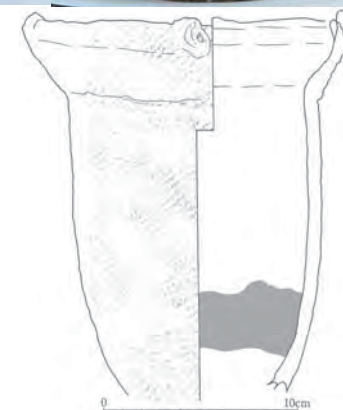
野沢狐幅遺跡  
第 399 号穴  
『野沢狐幅遺跡』(1985)

(北西から)



開ヶ丘狐谷Ⅲ遺跡  
E区1号埋甕

『富山市埋蔵文化財調査報告 127』(2003)



開ヶ丘狐谷Ⅲ遺跡  
F区P2埋甕159

『富山市埋蔵文化財調査報告135』(2004)

(土器実測図:S=1/4)





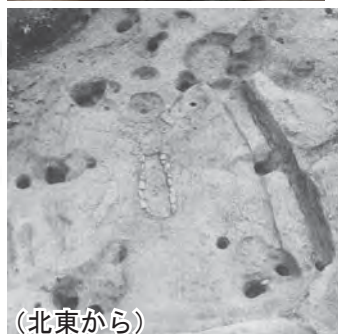
(北東)



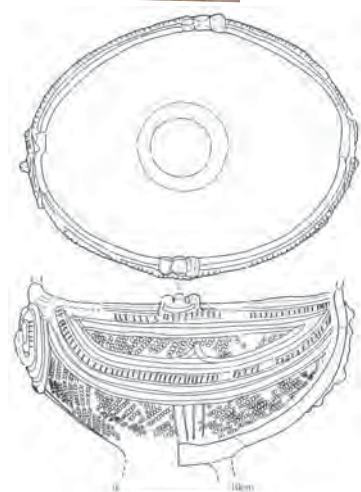

※遺物の縮尺は不同



(北から)



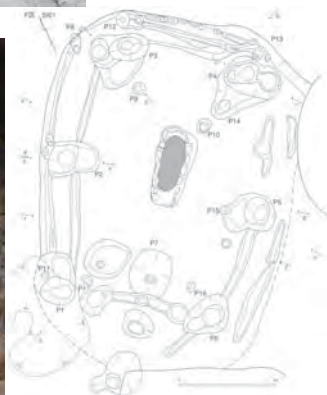
(北東から)



(土器実測図 : S=1/6)

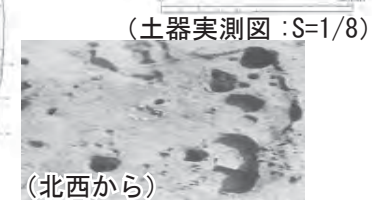




(北から)

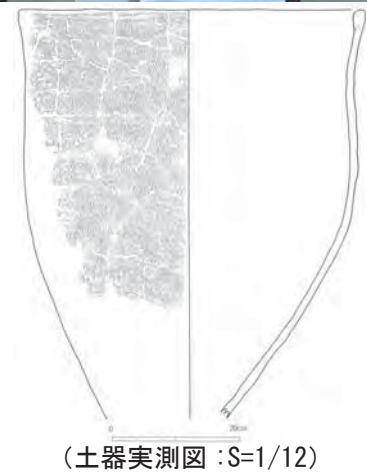

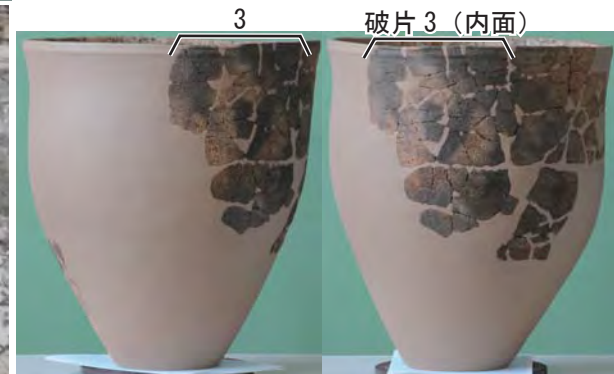




開ヶ丘狐谷Ⅲ遺跡  
F区 S101-19


『富山市埋蔵文化財調査報告 135』(2004)



開ヶ丘狐谷Ⅲ遺跡  
F区 S106-70  
『富山市埋蔵文化財調査報告 135』(2004)




開ヶ丘狐谷Ⅲ遺跡  
F区 S106-75  
『富山市埋蔵文化財調査報告 135』(2004)



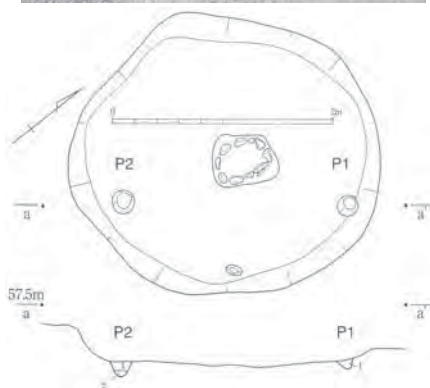
(北東から)



(西から)



(西から)



(天)



(西)



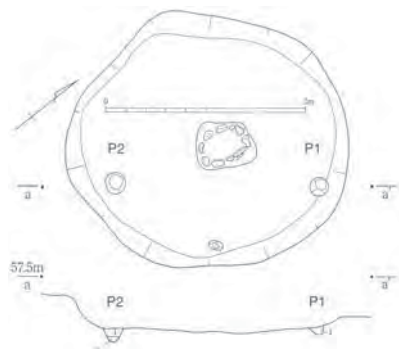


(土器実測図 : S=1/6)



開ヶ丘狐谷Ⅲ遺跡  
F区 S108-94

『富山市埋蔵文化財調査報告 135』(2004)


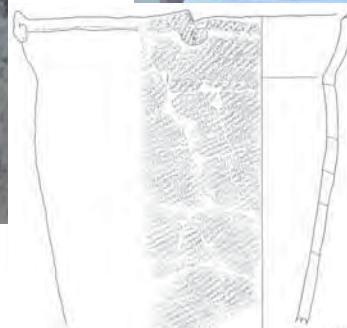




(土器実測図 : S=1/6)

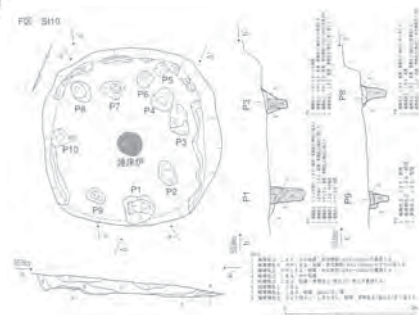


開ヶ丘狐谷Ⅲ遺跡  
F区 S108-95

『富山市埋蔵文化財調査報告 135』(2004)



(土器実測図 : S=1/6)

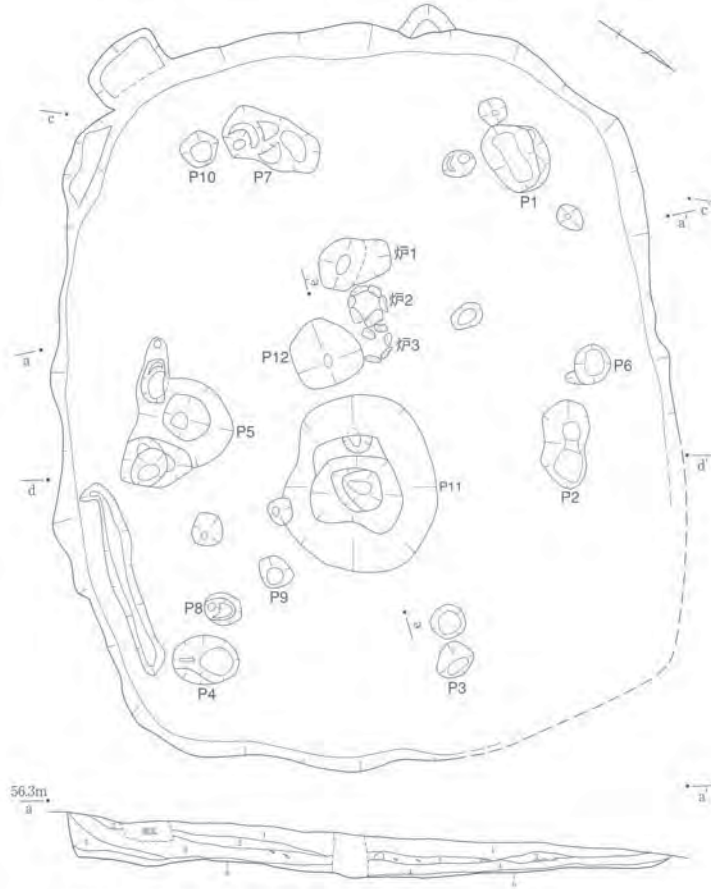


開ヶ丘狐谷Ⅲ遺跡  
F区 S110-101


『富山市埋蔵文化財調査報告 135』(2004)



(土器実測図 : S=1/4)



- 1 暗黄褐色土 しまる・粘質・遺物わずかに含む
- 2 暗黄褐色土 1より暗い・ややしまる・やや粘質・遺物多く含む
- 3 暗褐色土 しまる・粘質・黄褐色土(地山土)混じる
- 4 暗褐色土 3より暗い・しまる・粘質・遺物多く含む・炭化物粒・焼土やや多く混じる
- 5 暗褐色土 しまる・粘質・遺物わずかに含む
- 6 暗黄褐色土 しまる・粘質・黄褐色土・粘保




(北西から)

開ヶ丘狐谷Ⅲ遺跡  
F区 S112-106

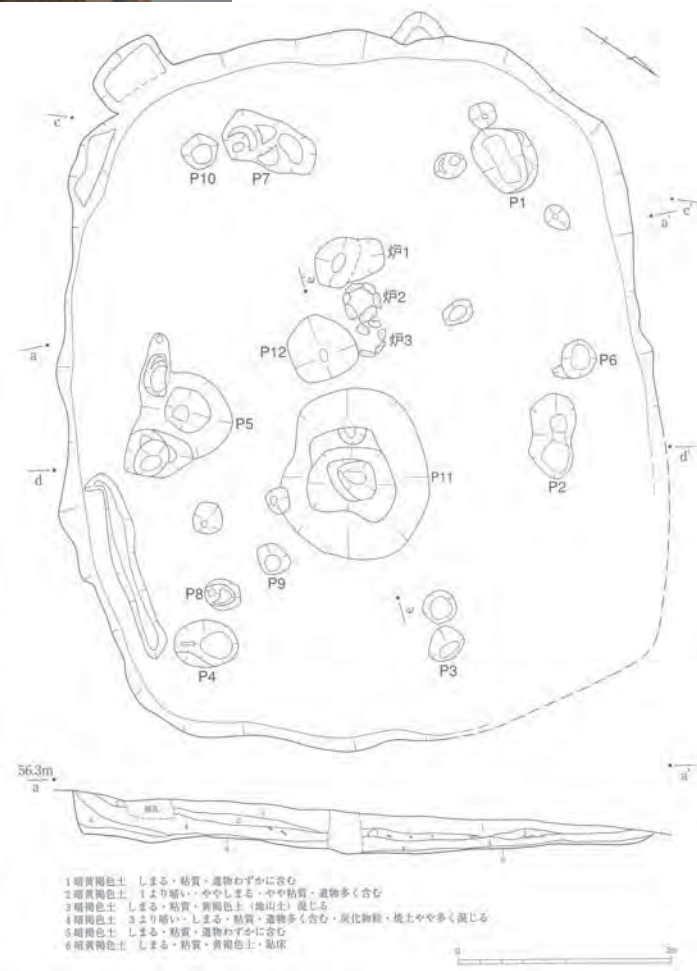
『富山市埋蔵文化財調査報告 135』(2004)



(土器実測図 : S=1/4)



(北西から)


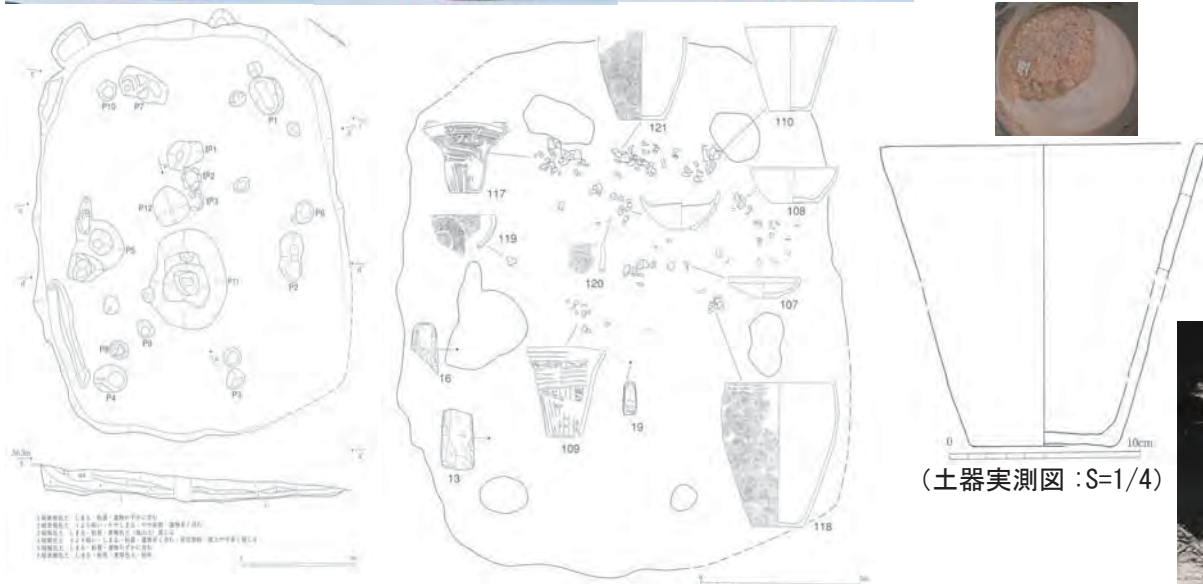


- 1 褐色土 しまる・粘質・遺物わずかに含む
- 2 黄褐色土 しまり弱い・ややしまる・やや粘質・遺物多く含む
- 3 褐色土 しまる・粘質・黄褐色土(地山土)混じる
- 4 褐色土 しまり弱い・しまる・粘質・遺物多く含む・炭化物・焼土やや多く混じる
- 5 褐色土 しまる・粘質・遺物わずかに含む
- 6 黄褐色土 しまる・粘質・黄褐色土・粘床

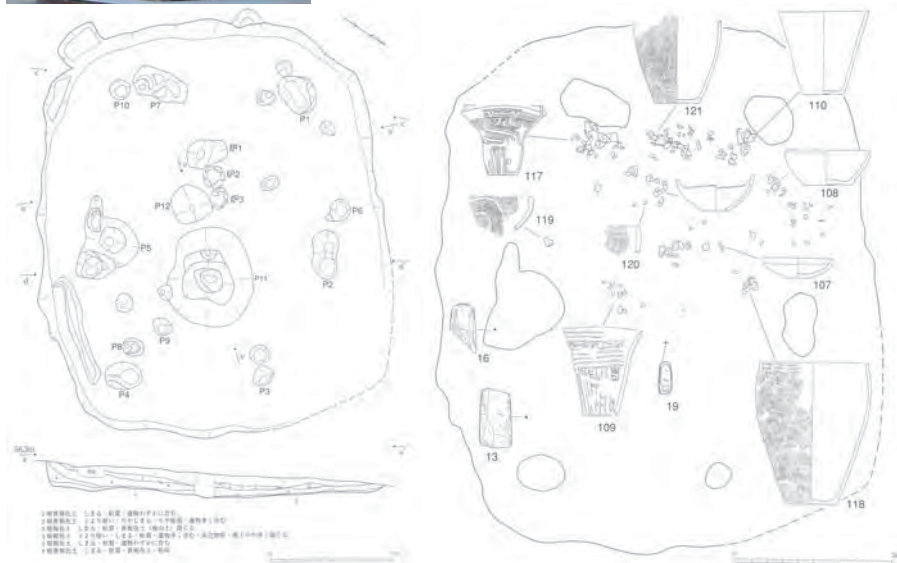
開ヶ丘狐谷Ⅲ遺跡  
F区 S112-108

『富山市埋蔵文化財調査報告 135』(2004)






開ヶ丘狐谷Ⅲ遺跡  
F区 S112-110  
『富山市埋蔵文化財調査報告 135』(2004)




(土器実測図 :S=1/8)



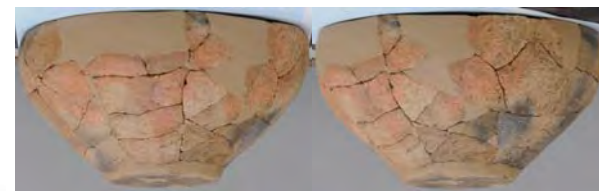
(北西から)

開ヶ丘狐谷Ⅲ遺跡  
F区 S112-118

『富山市埋蔵文化財調査報告 135』(2004)

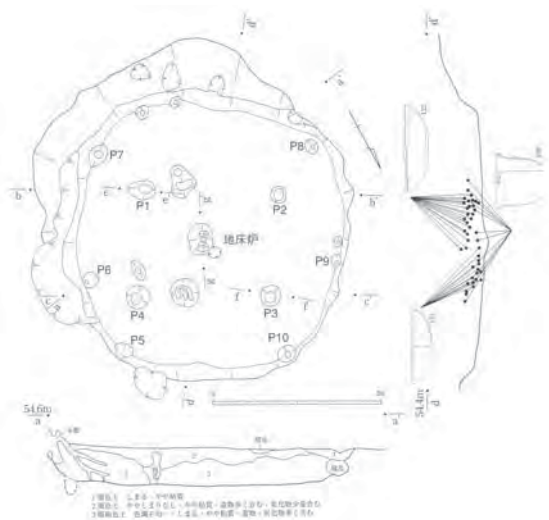


(北西から)



開ヶ丘狐谷Ⅲ遺跡  
 F区 S112 図版のみ無番

『富山市埋蔵文化財調査報告 135』(2004)




(南から)



(南)



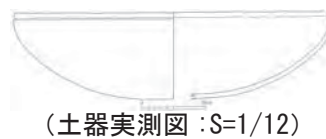
(北)




(北西から)



(北から)



(土器実測図 : S=1/12)



(西から)


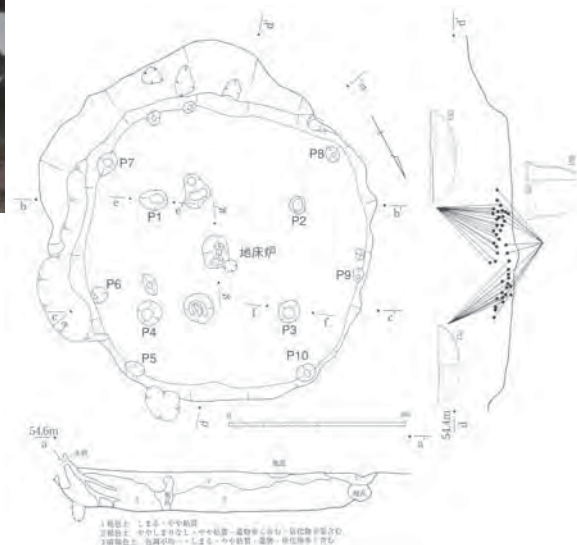


開ヶ丘狐谷Ⅲ遺跡  
F区 S114-131


『富山市埋蔵文化財調査報告 135』(2004)



(西から)



(北からを天地反転)



(北西から)



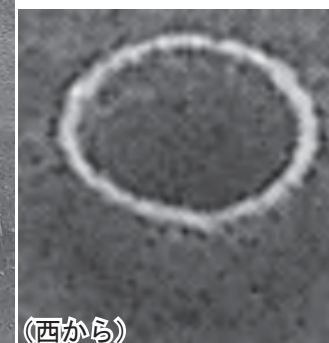
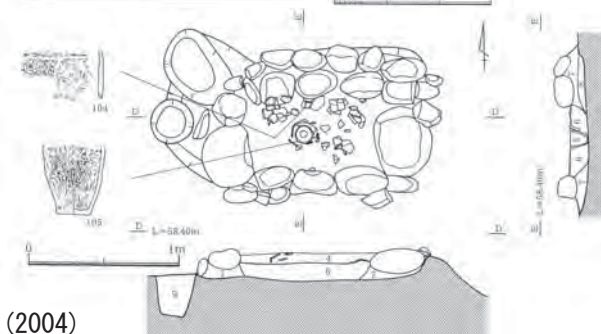
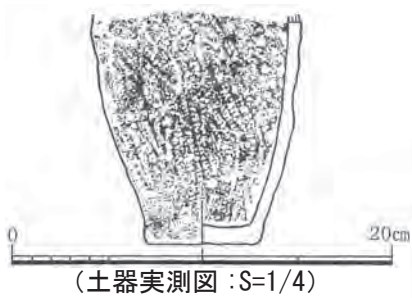
(土器実測図 : S=1/12)



(北から)

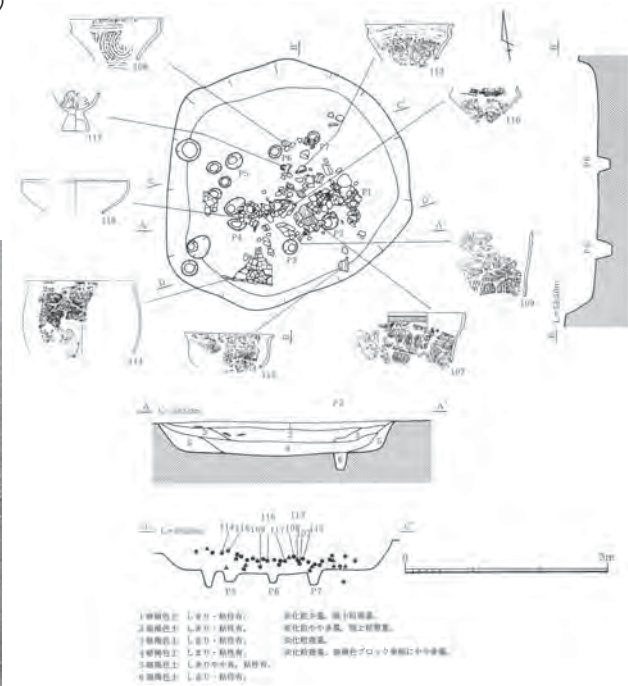

開ヶ丘狐谷Ⅲ遺跡  
F区 S114-132

『富山市埋蔵文化財調査報告 135』(2004)




開ヶ丘狐谷Ⅲ遺跡  
G区 S112-105

『富山市埋蔵文化財調査報告 136』(2004)



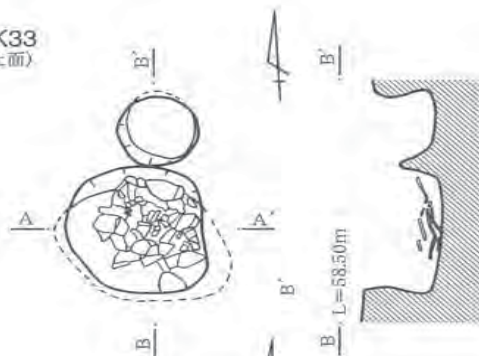
開ヶ丘狐谷Ⅲ遺跡  
G区 S113-107

『富山市埋蔵文化財調査報告 136』(2004)

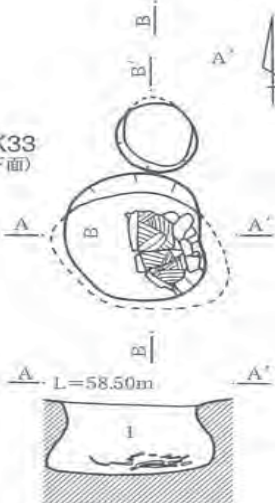




SK33 (上面)



SK33 (下面)



(土器実測図 : S=1/8)

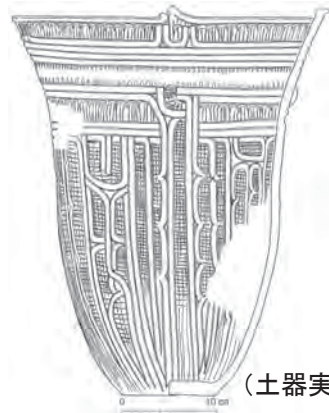
開ヶ丘狐谷Ⅲ遺跡  
G区 SK33-227

『富山市埋蔵文化財調査報告 136』(2004)

1 暗褐色土 しまり・粘性有。炭化物(φ3mm以下)微量。



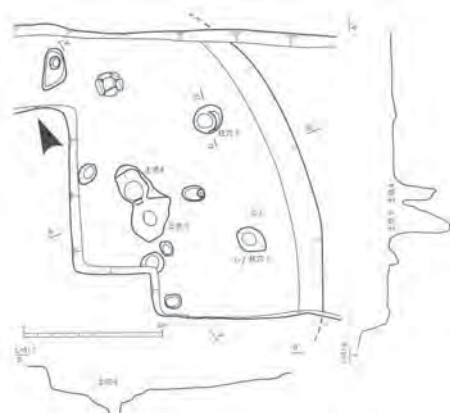




(土器実測図 : S=1/8)



(北から)



(天)



- ① 暗褐色粘質土
- ② 暗褐色粘質土
- ③ にぶい黄褐色粘質土
- ④ にぶい黄褐色粘質土 (黄褐色粘土含む)
- ⑤ 暗灰色土
- ⑥ 暗灰色土 (硝化物含む)
- ⑦ 黄褐色土
- ⑧ 暗灰色土
- (黄白色土含む・硝化物含む)



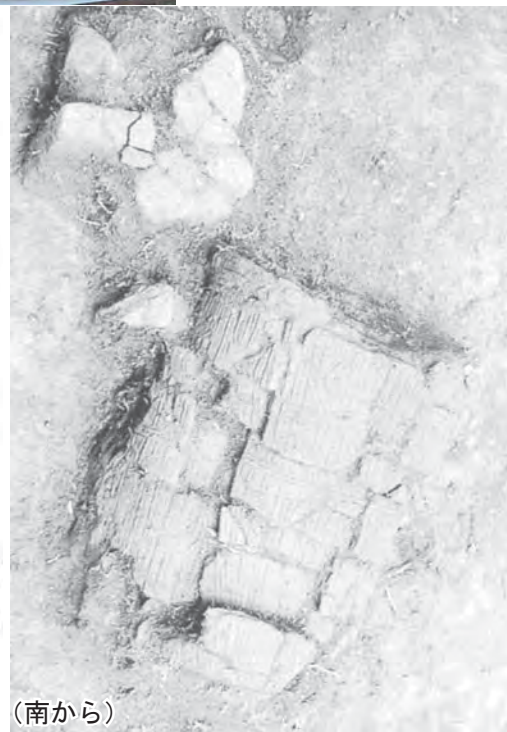
(西から)



(西から)

開ヶ丘中山Ⅲ遺跡  
4号住居土坑4

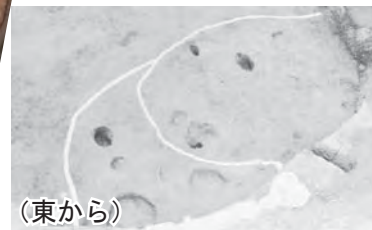
『富山市埋蔵文化財調査報告 119』(2002)



(南から)




(土器実測図 : S=1/16)



(東から)

開ヶ丘中山Ⅲ遺跡  
SI11-1

『富山市埋蔵文化財調査報告 126』(2003)




(土器実測図 :S=1/6)

矢張下島遺跡  
SD02-1166

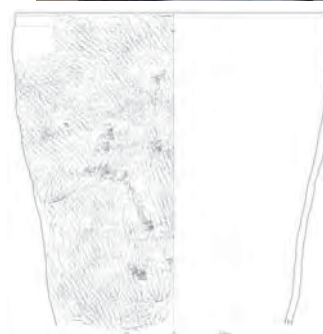
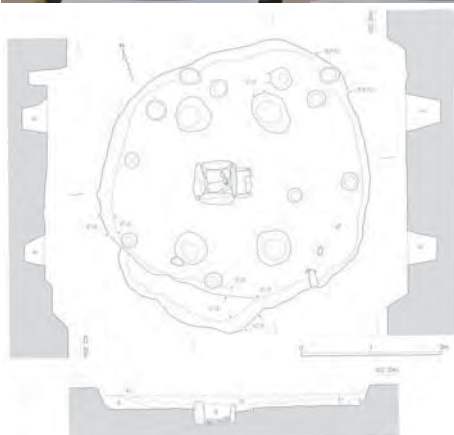
『矢張下島遺跡調査報告』(2007)

破片1 (内面)



破片3 (内面)

破片1 (内面)




(土器実測図 : S=1/8)



破片2 (内面)



(東から)



(東から)

矢張下島遺跡  
SI01 炉敷 -1072

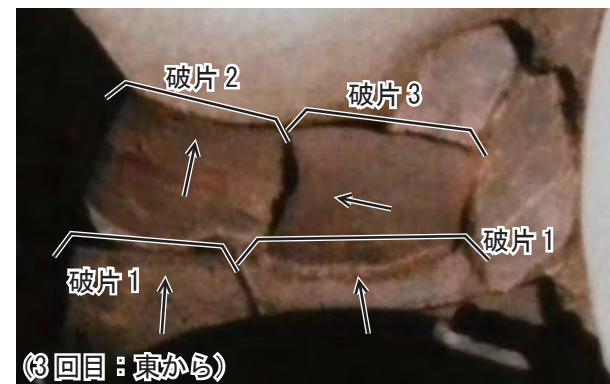
『矢張下島遺跡調査報告』(2007)






(2回目: 東から)



(北から)



(3回目: 東から)



矢張下島遺跡  
SI01 炉敷-1073

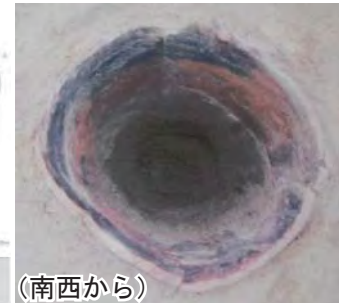
『矢張下島遺跡調査報告』(2007)

(東から)

(東から)


(1回目：西から)

(土器実測図：S=1/8)



矢張下島遺跡  
S105 埋設 -1079

『矢張下島遺跡調査報告』(2007)



(土器実測図 : S=1/6)



(南から)



(西から)



(西から)



(西から)


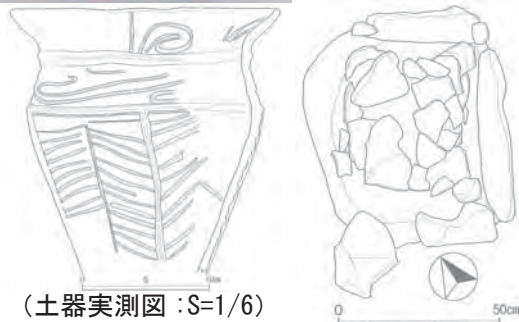


(北から)



矢張下島遺跡  
SI05 炉敷 -1080

『矢張下島遺跡調査報告』(2007)

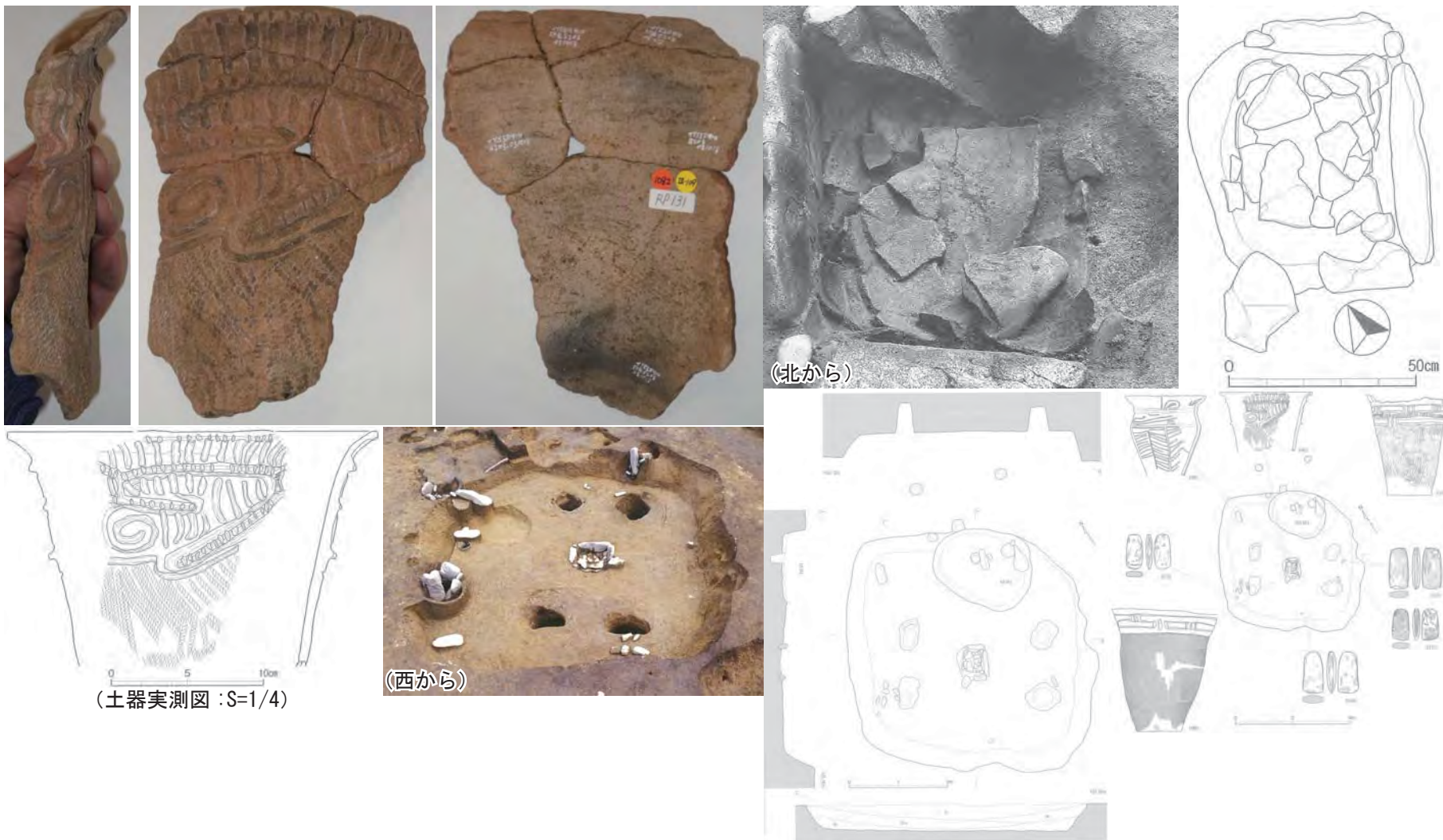


矢張下島遺跡  
SI05 炉敷 -1081

『矢張下島遺跡調査報告』(2007)


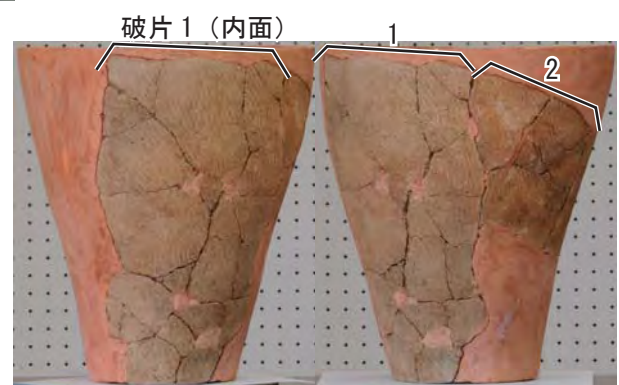






矢張下島遺跡  
S105 炉敷 -1082

『矢張下島遺跡調査報告』(2007)



矢張下島遺跡  
SI05 炉敷 -1083

『矢張下島遺跡調査報告』(2007)

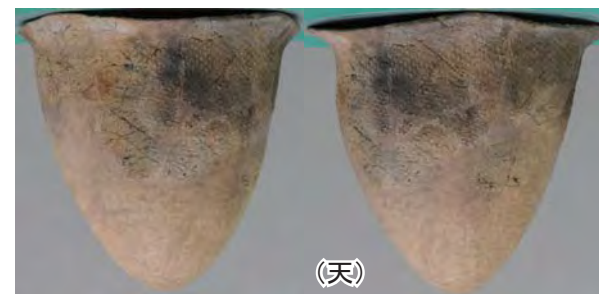
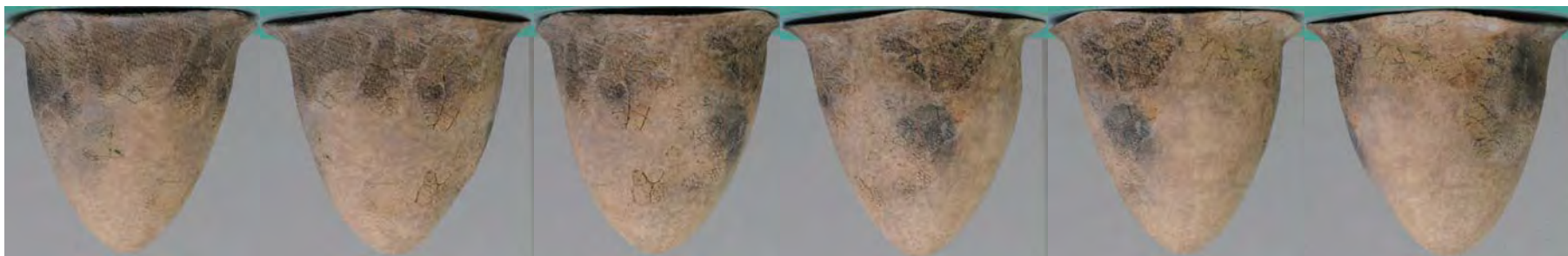


(土器実測図 : S=1/8)



矢張下島遺跡  
包含層 1145

『矢張下島遺跡調査報告』(2007)



押型文土器出土状況

A-A' セクション

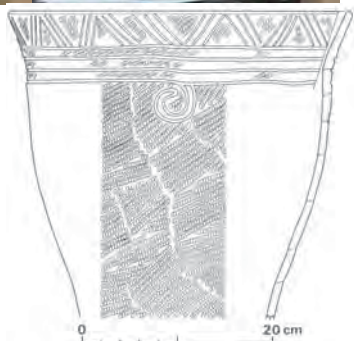

- ① 黄褐色砂
- ② 黒色土 (縄文早期遺物包含層)
- ③ 淡黄色砂
- ④ 灰黒褐色土
- ⑤ 黄褐色砂 (地山漸移層)



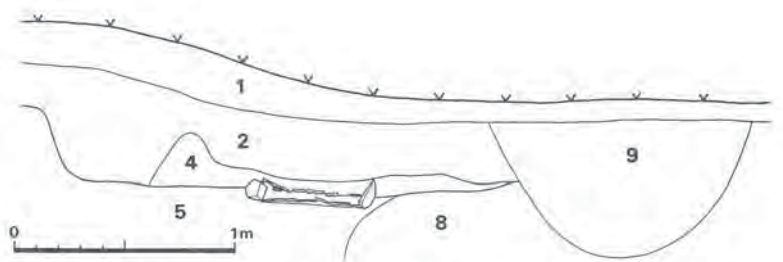
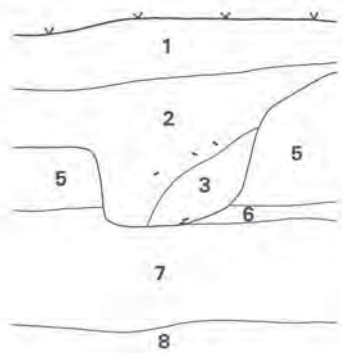
(土器実測図 : S=1/8)

臼谷岡ノ城北遺跡

『小矢部市埋蔵文化財調査報告書第 32 冊』(1991)



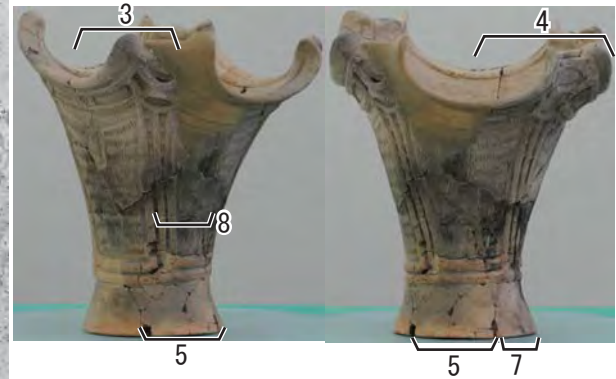
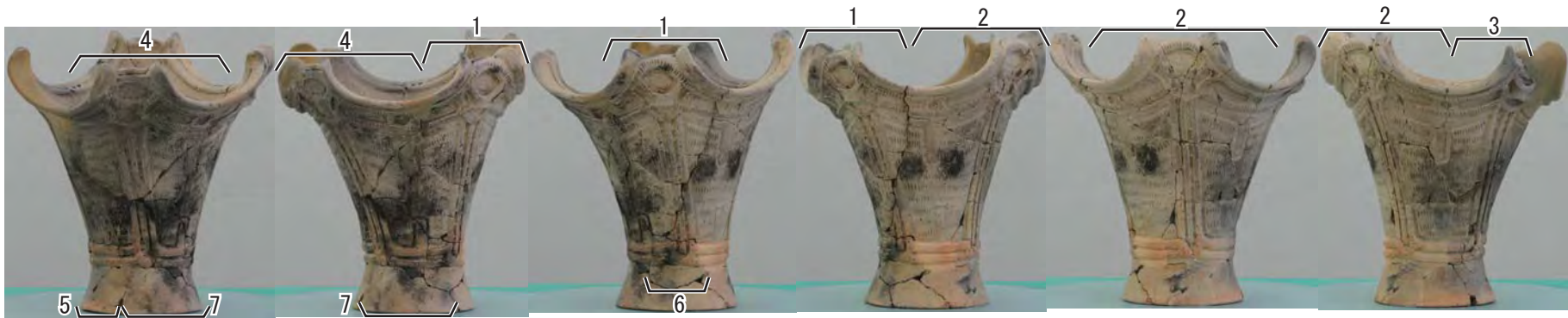
(土器実測図 : S=1/8)



- 1 黒褐色土層 2 黒茶色土層 3 茶褐色土層 4 炭混黒褐色土層
- 5 黄褐色砂層 6 黄褐色粘質砂層 7 黄灰色砂層 8 礫層 9 攪乱

臼谷岡村遺跡  
土器敷

『小矢部市埋蔵文化財分布調査概報Ⅲ1981年度』(1982)



白谷岡村遺跡  
7号住居炉

『小矢部市埋蔵文化財調査報告書第42冊』(1995)



(天)

(地)



(方角不明)



(方角不明)

臼谷岡村遺跡  
93年度図版 13 右上  
『小矢部市埋蔵文化財調査報告書第 40 冊』(1994)